

DECLARATION OF CONDOMINIUM OWNERSHIP
FOR
STONEBROOKE CONDOMINIUM
ORANGE VILLAGE, OHIO
An Expandable Condominium Development

AND

BYLAWS
OF
STONEBROOKE CONDOMINIUM
OWNERS' ASSOCIATION

DEVELOPED AND BUILT BY:

Snavely Stonebrooke, Inc., an Ohio corporation
Corporate 90
2550 SOM Center Road
Suite 110
Willoughby Hills, Ohio 44094
(216) 585-9091

This Instrument Prepared by:

Richard A. Rosner, Attorney at Law
Kahn, Kleinman, Yanowitz & Arnson Co., L.P.A.
The Tower At Erieview
Suite 2600
Cleveland, Ohio 44114
(216) 696-3311

DECLARATION

Submitting the property known as Stonebrooke Condominium, Orange Village, Ohio, to the provisions of Chapter 5311 of the Ohio Revised Code.

(This will certify that copies of this Declaration, together with Drawings, Bylaws and Management Agreement attached or referred to as Exhibits thereto, have been filed in the Office of the County Auditor, Cuyahoga County, Ohio)

Date: _____, 1993.

Cuyahoga County Auditor

By: _____
Deputy Auditor

TABLE OF CONTENTS

	<u>Pages</u>
<u>ARTICLE I</u> - Definitions	2
<u>ARTICLE II</u> - Establishment of Condominium Ownership and Division of Condominium Property	5
(A) Units	6
(B) Common Areas and Facilities	7
(C) Management, Maintenance, Repairs, Alterations and Improvements	11
<u>ARTICLE III</u> - Provisions as to Easements, Units, and Common Areas and Facilities	13
(A) Roadway, Utility and Other Easements	13
(B) Encroachments	14
(C) Maintenance Easements	14
(D) Easements through Units and Limited Common Areas	14
(E) Unit Owner's Right to Ingress and Egress and Support	14
(F) Association's Right to Use of Common Area ..	14
(G) Reservation by Declarant of Easements for Ingress and Egress, Utilities, Construction and Sales	15
(H) Future Easements to Others	15
(I) Easement Rights	15
(J) No Severance of Ownership	16
(K) Sharing of Expenses	16
<u>ARTICLE IV</u> - Unit Owners' Association of Stonebrooke Condominium	17
(A) Membership	17
(B) Administration of Condominium Property	17
(C) Service of Process	17
<u>ARTICLE V</u> - Assessments	18
(A) General	18
(B) Division of Common Expenses, Common Assess- ments, Common Surplus, Common Profits and Common Losses	18
(C) Non-Use of Facilities	18
(D) Lien of Association	18
(E) Priority of Association's Lien	19
(F) Dispute as to Common Expenses	19

	(G) Non-Liability of Judicial Sale Purchaser for Past Due Common Expenses	19
	(H) Liability for Assessments Upon Voluntary Conveyance	19
<u>ARTICLE VI</u>	- Insurance and Reconstruction	20
	(A) Insurance	20
	(B) Responsibility for Reconstruction or Repair.	23
	(C) Procedure for Reconstruction or Repair	23
	(D) Minor Repairs	25
	(E) Negligence of Unit Owner	25
<u>ARTICLE VII</u>	- Covenants and Restrictions as to Use and Occupancy	25
<u>ARTICLE VIII</u>	- Rehabilitation of Existing Buildings, Structures and Other Improvements	27
<u>ARTICLE IX</u>	- Sale of the Property	28
<u>ARTICLE X</u>	- Remedies for Breach of Covenants, Restrictions and Regulations	28
	(A) Abatement and Enjoyment	28
	(B) Involuntary Sale	29
<u>ARTICLE XI</u>	- Additions to Condominium Property	29
<u>ARTICLE XII</u>	- Amendment of Declaration	32
	(A) In General	32
	(B) Special Amendment	33
<u>ARTICLE XIII</u>	- This Article is Left Intentionally Blank	34
<u>ARTICLE XIV</u>	- Condemnation	34
<u>ARTICLE XV</u>	- Rights of First Mortgagees	35
<u>ARTICLE XVI</u>	- Sale, Leasing or Other Alienation of Units	37
<u>ARTICLE XVII</u>	- Compliance and Non-Monetary Default	38
	(A) Enforcement	38
	(B) Fines	39
	(C) Negligence	39
	(D) Responsibility of Unit Owner for Tenants ...	39
	(E) Costs and Attorney's and Paralegal's Fees ..	40
	(F) No Waiver of Rights	40

<u>ARTICLE XVIII</u> - Removal from Condominium Ownership	40
<u>ARTICLE XIX</u> - Miscellaneous Provisions	40
(A) Interest on Deposits	40
(B) Non-Retention of Property Interest in Common Areas and Facilities by Declarant	41
(C) Warranties	41
(D) Declarant's Obligation with Respect to Unsold Units	42
(E) Right of Declarant to act as Board of Managers	42
(F) Record of Mortgagees of Units	42
(G) Rights of Mortgagees of Units to Receive Notices	42
(H) Notices to Association	42
(I) Notices	42
(J) Title to Units Subject to Declaration	43
(K) Non-Liability of Declarant	43
(L) Declarant Assessments	44
(M) Non-Waiver	44
(N) Saving Clause	44
(O) Rule Against Perpetuities	44
(P) Headings	44
(Q) Gender	44
(R) Liberal Interpretation	44

EXHIBITS TO DECLARATION

<u>Exhibit "1"</u>	- Legal Description of Parcel No. 1
<u>Exhibit "2"</u>	- Legal Description of Additional Property owned by Declarant
<u>Exhibit "3"</u>	- Legal Description of Additional Property that may be acquired by Declarant
<u>Exhibit "A"</u>	- Reference to Allotted Drawings
<u>Exhibit "B"</u>	- Bylaws of Stonebrooke Condominium Owners' Association
<u>Exhibit "C"</u>	- Property Management Agreement for Stonebrooke Condominium
<u>Exhibit "D"</u>	- Narrative Description of Buildings and Units
<u>Exhibit "E"</u>	- Designation of Unit Type, Unit Number and Address, and Percentage Interest

DECLARATION OF CONDOMINIUM OWNERSHIP
AND OF EASEMENTS, RESTRICTIONS AND COVENANTS
FOR
STONEBROOKE CONDOMINIUM

This Declaration made at Willoughby Hills, Ohio, by Snavely Stonebrooke, Inc., an Ohio corporation organized and existing under Ohio law, hereinafter referred to as "Declarant",

W I T N E S S E T H: THAT

WHEREAS, the Declarant is the owner of the real estate referred to herein as "Parcel No. 1" and described in Exhibit "1" attached hereto and made a part hereof; and

WHEREAS, Declarant is also the owner of the real estate contiguous to Parcel No. 1 and described in Exhibit "2" attached hereto and made a part hereof; and

WHEREAS, the Declarant may acquire either or both of the parcels of real estate contiguous to the parcels of real estate described in Exhibit "1" and/or Exhibit "2", said parcels being described in Exhibit "3" attached hereto and made a part hereof; and

WHEREAS, the parcels of real estate described in Exhibit "2" and Exhibit "3" are referred to herein as the "Additional Property"; and

WHEREAS, it is the desire and intention of the Declarant to enable Parcel No. 1 together with the buildings, structures, improvements and fixtures of whatsoever kind thereon, and all rights and privileges belonging or in anyway pertaining thereto, (hereinafter called the "Property") owned by Declarant and by each successor of the Declarant who stands in the same relation to the Property as the Declarant under that certain form of co-operative ownership commonly known as "CONDOMINIUM", and to submit the Property to the provisions of the "Condominium Property Act" of the State of Ohio, being Chapter 5311 of the Ohio Revised Code; and

WHEREAS, it is the desire and intention of the Declarant to provide for the submission of the Additional Property or any portion or portions thereof, together with all buildings, structures, improvements and fixtures of whatsoever kind thereon, and all rights and privileges belonging or in any way pertaining thereto, to be owned by Declarant and by each successor of the Declarant who stands in the same relation to the Additional Property as the Declarant to the Condominium form of ownership, and to submit the Additional Property, or any portion or portions thereof, to the provisions of the aforesaid "Condominium Property Act"; and

WHEREAS, the Declarant is further desirous of establishing for its own benefit and for the mutual benefit of all future owners or occupants of the Property, or any part thereof, which shall be known as "Stonebrooke Condominium" certain easements and rights in, over and upon the Property and certain mutually beneficial restrictions, reservations and obligations with respect to the proper use, conduct and maintenance thereof; and

WHEREAS, the Declarant desires and intends that the several owners, mortgagees, occupants, and other persons hereafter acquiring any interest in the Property shall at all times enjoy the benefits of, and shall hold their interests subject to the rights, easements, privileges, and restrictions hereinafter set forth, all of which are declared to be in furtherance of a plan to promote and protect the co-operative aspect of ownership and to facilitate the proper administration of the Property and are established for the purpose of enhancing and protecting the value, desirability and attractiveness of the Property; and

WHEREAS, the Declarant hereby establishes by this Declaration a plan for the individual ownership of the Property consisting of the area or space contained in each of the Units, and the co-ownership by the individual and separate owners thereof, as tenants in common, of all of the remaining Property which is hereinafter defined and referred to herein as the "Common Areas and Facilities".

NOW, THEREFORE, Declarant hereby makes the following Declaration as to divisions, covenants, restrictions, limitations, conditions, easements, reservations and uses to which the Property may be put, hereby specifying that the provisions of this Declaration shall constitute covenants to run with the land and shall be binding on Declarant and each successor of Declarant who stands in the same relation to the Property or Additional Property as Declarant and its and their respective heirs, executors, administrators, successors and assigns, and all Unit Owners together with their grantees, successors, heirs, executors, administrators, devisees, successors and assigns.

ARTICLE I

DEFINITIONS

The following words and terms used in this Declaration are defined as set forth in Section 5311.01, of the Ohio Revised Code, except as otherwise herein provided.

(A) "Act" means the Ohio Condominium Act as contained in Chapter 5311 of the Ohio Revised Code, as the same may be amended or supplemented from time to time.

(B) "Additional Property" means the land or improvements or any portion or portions thereof that may be added in the future to the Condominium Property, legal descriptions of the parcels constituting the Additional Property are described in Exhibit "2" and Exhibit "3" attached hereto and made a part hereof as if fully rewritten herein.

(C) "Additional Property Buildings" means the buildings, structures, improvements and fixtures constructed on all or a portion of the Additional Property.

(D) "Association" means the organization of all the owners of Units in the Condominium Property that administers the Condominium Property, the Association being known as Stonebrooke Condominium Owners' Association. The Association is hereinafter sometimes called the "Unit Owners' Association".

(E) "Board" means the Board of Managers of the Unit Owners Association as the same may be constituted from time to time.

(F) "Buildings" means the structures that contain the Units.

(G) "Common Areas and Facilities" includes, unless otherwise provided in the Declaration, the following parts of the Condominium Property:

(1) The real estate described in the Declaration.

(2) All other areas, facilities, places, and structures that are not part of a Unit, including, but not limited to:

(a) The foundations, columns, girders, beams, supports, supporting walls, roofs, entrances, and exits of buildings;

(b) The roadways, driveways, sidewalks, yards, gardens, parking areas, and storage areas, if any;

(c) Easements created for the benefit of the Condominium Property;

(d) Installations of central services such as power, light, gas, hot and cold water, heating, refrigeration, air-conditioning and incinerating;

(e) In general, all apparatus and installations existing for common use;

(f) Such community facilities as may be provided for in the Declaration;

(g) All other parts of the Condominium Property necessary or convenient to its existence, maintenance, and safety, or normally in common use, or that have been designated as Common Areas and Facilities in the Declaration or Drawings.

(H) "Common Assessments" means assessments charged proportionately against all Units for common purposes.

(I) "Common Expenses" means those expenses designated as such in the Act or in accordance with the provisions of this Declaration, or both.

(J) "Common Losses" means the amount by which the Common Expenses during any period of time exceeds Common Assessments and Common Profits during that period.

(K) "Common Profits" means the amount by which the total income received from assessments charged for special benefits to specific Units, rents

received from rentals of equipment or space in Common Areas, and any other fee, charge or income other than Common Assessments exceeds expenses allocable to the income, rental, fee or charge.

(L) "Common Surplus" means the amount by which Common Assessments collected during any period exceed Common Expenses.

(M) "Condominium Development" means a Condominium Property in which two or more individual dwelling Units, together with undivided interests in the Common Areas and Facilities of the Property, are offered for sale pursuant to a common promotional plan.

(N) "Condominium Instruments" means this Declaration and accompanying Drawings, the Bylaws of the Association, any contracts pertaining to the management of the Condominium Property, and all other documents, contracts, or instruments establishing ownership of or exerting control over the Condominium Property or a Unit.

(O) "Condominium Ownership Interest" or "Ownership Interest" means a fee simple estate in a Unit, together with an appurtenant undivided interest in the Common Areas and Facilities.

(P) "Condominium Property" (and/or "Property") means Parcel No. 1, all Buildings, improvements and structures on Parcel No. 1, all easements, rights and appurtenances belonging to Parcel No. 1, and all articles of personal property submitted to the provisions of the Act; provided, however, when the Additional Property or any portion or portions thereof, has been added to the Condominium Property pursuant to the provisions of Article XI, hereof, the term "Condominium Property" shall also include the Additional Property, or any portion or portions thereof, together with all buildings, improvements, and structures belonging to the Additional Property, all easements, rights, and appurtenances belonging to the Additional Property, and all articles of personal property, submitted to the provisions of the Act.

(Q) "Declaration" means the instrument by which the Property is submitted to Chapter 5311 of the Ohio Revised Code and any and all amendments to the Declaration.

(R) "Limited Common Areas and Facilities" means the Common Areas and Facilities designated in the Declaration as reserved for a certain Unit or Units to the exclusion of other Units.

(S) "Occupant" means a person or persons, natural or artificial, in possession of a Unit.

(T) "Par Value" means the number expressed in dollars or points attached to a Unit by the Declaration. Substantially identical Units shall be assigned the same Par Value, but Units located at substantial heights above the ground, or have substantially different views, amenities, or other characteristics that might result in differences in fair market value may, but need not, be considered substantially identical.

(U) "Parcel No. 1" means the real estate described in Exhibit "1" attached hereto and made a part hereof.

(V) "Parcel No. 1 Buildings" means the buildings, structures, improvements and fixtures constructed on Parcel No. 1.

(W) "Purchaser" includes both an actual and prospective purchaser of a Condominium Ownership Interest.

(X) "Rules" means such rules and regulations governing the operation and use of the Condominium Property or any portion thereof as may be adopted from time to time by the Association or the Board.

(Y) "Sale of a Condominium Ownership Interest" means the execution by both parties of an agreement for the conveyance or transfer for consideration of a Condominium Ownership Interest except Sale of a Condominium Ownership Interest for the purposes of this Declaration shall not include a transfer of two or more Units from the Declarant to another developer, a subsidiary of the Declarant, or a financial institution for the purpose of facilitating the sale of or the development of the remaining or unsold portion of the Property.

(Z) "Unit" means a part of the Condominium Property consisting of one or more rooms on one or more floors of a building and designated as a Unit in the Declaration and delineated on the Drawings provided for in Section 5311.07 of the Act. "Unit" is more fully defined in Article II(A) hereof.

(AA) "Unit Owner" means a person who owns a Condominium Ownership Interest in a Unit.

(BB) "Unit Owners' Association" means the organization of all the owners of Units in the Condominium Property that administers the Condominium Property. The Unit Owners' Association is Stonebrooke Condominium Owners' Association. The Unit Owners' Association is hereinafter sometimes called the "Association".

ARTICLE II

ESTABLISHMENT OF CONDOMINIUM OWNERSHIP AND DIVISION OF CONDOMINIUM PROPERTY

Declarant, in order to establish a plan of condominium ownership for the Condominium Property, hereby submits the Condominium Property, hereinbefore described, to the provisions of Chapter 5311 of the Ohio Revised Code. The Condominium Property, including the structures thereon, containing an aggregate of ten (10) separate Units, is hereby divided into ten (10) separately designated and legally described freehold estates, and one freehold estate hereinafter described and referred to as "Common Areas and Facilities".

Insofar as is possible, all the particulars of the land, Buildings, and other improvements, including but not limited to, the layout, location, designations and dimensions of each Unit, the layout, location and dimensions of the Common Areas and Facilities and Limited Common Areas and Facilities, and the location and dimensions of all appurtenant easements are shown graphically on the set of drawings incorporated herein by reference as Exhibit "A", prepared and bearing the certified statements of GPD Associates, Professional Engineers, Architects and Planners, 520 South Main Street, Suite 2531, Akron, Ohio 44311-1010, and RSA/Richard E. Siegfried Architect, Inc., Registered Architects, 18 North Main Street, Chagrin Falls, Ohio 44022, as required by

Section 5311.07, of the Ohio Revised Code. Such set of drawings is hereinafter referred to as the "Drawings" or "Allotted Drawings" and the separate drawings comprising the set are hereinafter referred to by reference to the exhibit designations thereon.

(A) Units. Each of the ten (10) Units hereinbefore declared and established as a freehold estate shall consist of all the space bounded by the interior (un-drywalled) surfaces of the perimeter walls, floors and ceilings of each such Unit, including the vestibule, if any, immediately adjacent to each such Unit, projected, if necessary, by reason of structural divisions such as interior walls and other partitions, the layout, location, designation and dimensions of each such Unit being shown on the Allotted Drawings incorporated herein by reference as Exhibit "A", and including, without limitation:

All drywall or wood subfloor contiguous to the undecorated interior surfaces of the perimeter walls, floors and ceilings of a Unit;

The decorated surfaces, including paint, lacquer, varnish, wallpaper, tile and any other finishing materials applied to said perimeter walls, floors and ceilings, and also the aforesaid finishing materials applied to the interior walls, floors, and ceilings;

All window sashes and doors exclusive of door frames in perimeter walls and space occupied thereby;

The receptacle and switch plates and covers, grills, vent covers, registers, and other coverings of space, light fixtures, and control knobs, within the bounds of a Unit and which serve only the Unit;

The space within all fixtures located within the bounds of a Unit and the spaces occupied by the fixtures themselves;

All unenclosed space, if any, within or occupied by structural parts of the building which may project into the Unit, as defined above, from the unfinished perimeter floor level to the unfinished perimeter ceiling level and including by way of illustration, but not by way of limitation, the space between the shelves of built-in bookcases, if any, the space within built-in cabinets, if any, and the hearth lying within fireplaces, if any;

All non-structural interior walls (other than walls separating Units) and all space between interior walls, floors and ceilings, including the space occupied by structural and component parts of the building and by utility pipes, wires and conduits;

but excepting therefrom all of the following items located within the bounds of the Unit as described above, and, to the extent the following are Common Areas and Facilities or Limited Common Areas and Facilities as defined in this Declaration, are to be used and enjoyed by the Unit Owner or Occupant of the Unit in or to which they are appurtenant:

All walls, floors and ceilings separating or delineating Units, except the drywall or the wood subfloor contiguous to the undecorated interior surfaces of the perimeter walls, floors and ceilings of each Unit;

All doors, door frames, glass doors, skylights, if any, and windows (and the glass and frames constituting or included therein) and window sashes, affixed to the perimeter walls, floors and roofs or ceilings of a Unit, which are hereby declared to be parts of said walls, floors and roofs;

All structural portions of a building, lying within the bounds of a Unit;

All heating, cooling and ventilating equipment, units and installations even if located within and serving more than one Unit, and all parts, installations and appurtenances thereto, including the thermostats and control devices;

All plumbing, electric, heating, cooling, ventilating and other utility or service lines, pipes, ducts, wires, plugs, outlets, conduits and valves existing within a Unit to their place of connection to the toilets, sinks, valves, registers, grills, outlets, light fixtures, appliances and receptacles within a Unit and/or to their tap, plug or shutoff valve within a Unit, and all such lines, pipes, ducts, wires, plugs, outlets, conduits, and valves which serve or may serve more than one Unit or the Common Areas and Facilities;

The valves, plugs and switches at the end of any lines, pipes and wires which constitute Common Areas and Facilities;

Without limiting the foregoing, all Common Areas and Facilities and Limited Common Areas and Facilities located within the bounds of a Unit.

The layout, location, designation and dimensions of all Units are shown on the Allotted Drawings in Exhibit "A" incorporated herein by reference. Each Unit has a direct exit to a public street or to a Common Area or Facility leading to a public street.

A narrative description of the Buildings and the Units contained therein is set forth in Exhibit "D" attached hereto and made a part hereof. Any inconsistencies between the narrative description of the Buildings and the Units as set forth in Exhibit "D" and the Allotted Drawings shall be resolved in favor of the Allotted Drawings.

(B) Common Areas and Facilities.

(1) Description of Common Areas and Facilities. The entire balance of the land and improvements thereon, including but not limited to, all Buildings, foundations, roofs, main and supporting walls, exterior parking spaces, sidewalks, roadways, drives, the entrance improvements, including signage, community facilities, if any, pumps, trees, lawns, gardens, pavement, balconies, porches, stoops, wires, conduits, utility lines and ducts now or hereafter situated on the Condominium Property, all as hereinbefore more specifically described as "Common Areas and Facilities" in Article I hereof, are hereby declared and established as the Common Areas and Facilities. Specifically, all electric fixtures, utility pipes and lines, faucets, shower heads, plugs, connections, or fixtures as defined by the laws of the State of Ohio and all replacements thereof shall be a part of the Common Areas and Facilities. Unless otherwise provided by the Unit Owners' Association, however, the

care, maintenance, repair and replacement of all or any portion of such elements or fixtures located within a Unit shall be the responsibility of the owner of such Unit.

(2) Limited Common Areas and Facilities. Each Unit Owner is hereby granted an exclusive and irrevocable license to use and occupy to the exclusion of all others the Limited Common Areas and Facilities which are located within the bounds of his Unit or which serve only his Unit. The Limited Common Areas and Facilities with respect to each Unit (or group of Units) shall consist of such of the following as may be construed to be Common Areas:

(a) All structural interior walls and one-half of any wall separating one Unit from the other, doors (including the entrance door to each Unit and all hardware attached thereto), floors, ceilings, skylights, if any, and rafter ceilings located within the bounds of such Unit, excluding the structural and component parts thereof;

(b) All glass and screens within window and door frames within or attached to the perimeter walls of such Unit; and all doors, hinges, locks, latches and hardware within or on the perimeter walls of such Unit or on the Limited Common Areas and Facilities belonging to such Unit;

(c) All ducts and plumbing, electrical and other fixtures, equipment and appurtenances, including the individual air-conditioning compressor for each Unit which is located outside the bounds of the Unit but which serves only the particular Unit, all other heating, air-conditioning and ventilating equipment and systems located in a Unit, thermostats and control devices, if any, and sanitary and storm sewer cleanouts located within the bounds of such Unit or located outside the bounds of a Unit but serving a particular Unit, and the structure for any of the foregoing (and space thereof), if any, located outside such Unit containing equipment serving only such Unit;

(d) All gas, electric, television antennas, if any, telephone, intercom, water or other utility or service lines, pipes, wires and conduits located within the bounds of such Unit and which serve only such Unit;

(e) The communication, security, and smoke detector systems located within the bounds of a Unit and serving only that Unit;

(f) Balconies, decks, patios and porches, if any;

(g) The sidewalk serving each Unit;

(h) All other parts of the Common Area located within the bounds of such Unit and which serve only such Unit;

(i) An area adjacent to each Unit, and shown as a Limited Common Area on the Drawings. Subject to Board approval, such area

may be improved with a patio, planting (including shrubs and flowers), fencing and similar improvements. Notwithstanding the foregoing, if any of the improvements set forth in this subsection are installed by the Declarant (either before or after conveyance of the Unit by the Declarant to a Unit Owner), Board approval shall not be required for such improvements.

(j) A Unit Owner may also construct a family room, a screened-in porch, a third garage space or another type of addition (the "Addition") on a portion of said Limited Common Area referred to in (i) above; however, certain Unit locations within the Development and zoning and setback requirements of the Village of Orange may not permit the construction of the Addition within said Limited Common Area, unless the Village is willing to grant a variance to permit the Addition. The Addition is to be constructed in accordance with the following requirements:

(i) that prior written approval by the Board be obtained as to type and design of the Addition, the same to be compatible with the Building containing the Unit;

(ii) that the Addition be constructed in accordance with applicable laws;

(iii) that the Unit Owner insures the Addition and furnishes the Board with evidence of such insurance; and

(iv) that the Unit Owner shall have an "as built" drawing of the Addition prepared by a registered architect and shall file the same with the Cuyahoga County Recorder as an amendment to the Drawings in accordance with the Act.

If the Addition is constructed by the Declarant (either before or after the conveyance of the Unit by the Declarant to a Unit Owner), Board approval shall not be required for such construction.

(3) Use of Common Areas and Facilities. Each Unit Owner shall own an undivided interest in the Common Areas and Facilities as a tenant in common with all other Unit Owners, and, except as otherwise limited in this Declaration and in the Bylaws attached hereto as Exhibit "B", each Unit Owner shall have the right to use the Common Areas and Facilities for all purposes incident to the use and occupancy of his Unit as a place of residence and such other incidental uses permitted by this Declaration and the Bylaws, including the non-exclusive easement, together with other Unit Owners, to the use and enjoyment of the Common Areas and Facilities and for ingress and egress to and from the respective Units to a public street or highway, or to a Common Area and Facility leading to a public street or highway, which rights shall be appurtenant to and shall run with his Unit. The extent of such ownership in the Common Areas and Facilities is hereby deemed and expressed by the percentage amount hereinafter set forth; such percentage amount shall remain constant and shall not be changed except by an amendment to this Declaration unanimously approved by all Unit Owners affected, or except by amendment to this

Declaration in the manner provided in Article XII herein for the purpose of adding to the Condominium Property pursuant to Article XI herein.

(4) Ownership of Common Areas and Facilities. The percentage of ownership of the Common Areas and Facilities attributable to the Ownership Interest in each Unit, together with the percentage of interest in the Association for the division of Common Expenses, Common Assessments, Common Surplus, Common Profits and Common Losses, as hereinafter described in Article V, Section (B), of this Declaration, shall be in accordance with the schedule set forth in Exhibit "E" attached hereto and made a part hereof.

The percentage of interest in the Common Areas and Facilities is computed in the proportion that the Par Value of each Unit bears to the aggregate Par Value of all Units. For purposes of conveyance of title to Purchasers of individual Units, description by Unit number and reference to this Declaration, any amendments hereto and the Drawings and any amendments to the Drawings shall be sufficient to convey the Unit and the Ownership Interest in the Common Areas and Facilities (including the Limited Common Areas and Facilities) appurtenant thereto.

(5) Partition. There shall be no partition of the Common Areas and Facilities through judicial proceedings or otherwise until this Declaration is terminated and the Condominium Property is withdrawn from its terms or from the terms of any statute applicable to Condominium Ownership; provided, however, that if any Unit shall be owned by two or more co-owners as tenants in common or as joint tenants, nothing herein contained shall be deemed to prohibit a voluntary or judicial partition of such Unit ownership as between such co-owners.

(6) Use of Common Areas and Facilities

(a) Regulation by Association. No person shall use the Common Areas and Facilities or any part thereof in any manner contrary to or not in accordance with such Rules pertaining thereto as from time to time may be adopted by the Association. Without in any manner intending to limit the generality of the foregoing, the Association shall have the right, but not the obligation, to promulgate Rules limiting the use of the Common Areas and Facilities to members of the Association and their respective families, guests, invitees, tenants, agents and servants. Subject to the Rules from time to time promulgated by the Association, all owners may use the Common Areas and Facilities in such manner as will not restrict, interfere with or impede the use thereof by other owners.

(b) Management Agreement. Except as otherwise provided herein, management, repair, alteration and improvement of the Common Areas and Facilities shall be the responsibility of the Association. The Declarant for and on behalf of the Association, upon its creation, shall enter into a management agreement with Stevens Management Company (the "Management Company"), the management agreement to be in the form of Exhibit "C" attached hereto and made a part hereof, delegating to Declarant the Association's primary authority and responsibility to manage, repair, alter and

improve the Common Areas and Facilities. As stated in Exhibit "C", the management agreement shall be for a term of three (3) year(s) and shall automatically renew itself for consecutive one (1) year additional terms unless either party elects to terminate the management agreement in accordance with the terms thereof. The initial three (3) year term shall commence on the date of filing for record of a deed following the first sale of a Condominium Ownership Interest in the Property. Notwithstanding the foregoing, (i) the Association shall not be obligated under the provisions of the management agreement for a period which exceeds more than one (1) year from and after the date of the meeting of Unit Owners following the earlier of five (5) years from the date of the establishment of the Association or thirty (30) days after the sale and conveyance of Condominium Ownership Interests to Purchasers in good faith for value to which appertain seventy-five percent (75%) of the undivided interests in the Common Areas and Facilities calculated by comparing the number of Units sold and conveyed on Parcel No. 1 and the Additional Property to the maximum number of Units that may be created thereon pursuant to Article XI hereof; and (ii) either party may terminate the management agreement, without cause and without payment of a termination fee, upon ninety (90) days' written notice to the other party. In the event of termination pursuant to (i) above, the management agreement may thereafter be renewed with the approval of Unit Owners entitled to exercise a majority of the voting power of the Association.

(C) Management, Maintenance, Repairs, Alterations and Improvements.

(1) The Association. The Association shall manage the Common Areas and Facilities and shall maintain and keep the same in a state of good working order, condition and repair, in a clean, neat, safe and sanitary condition, and in conformity with all laws, ordinances and regulations applicable to the Common Areas and Facilities, by promptly, properly and in a good and workmanlike manner, making all repairs, replacements, alterations and other improvements necessary to comply with the foregoing. The Association shall also be responsible for repairing all damage to a Unit caused by the Association, including damage caused by performance by the Association of its obligations hereunder. As provided in Article II(B)(6)(b) hereof, the Association may delegate all or any portion of its authority to discharge such responsibility to a manager or Management Company.

(2) Unit Owner. Except as may otherwise be provided herein, the responsibility of each Unit Owner shall be as follows:

(a) To maintain, repair and replace at his expense all portions of his Unit, and all internal installations of such Unit such as appliances, plumbing, electrical and air conditioning fixtures or installations, and any portion of any other utility service facilities located within the Unit boundaries, other than such utility facilities serving other Units, and to assume the same responsibility with respect to the other Limited Common Areas and Facilities belonging to his Unit, including watering the yard areas adjacent to his Unit or making such water available to the Associa-

tion, Management Company or their respective contractors, agents and employees. Each Unit Owner is responsible for maintenance and repair of the walks serving his Unit, including snow removal from his walks.

(b) Not to make any alterations in the portions of the Unit or the Common Areas and Facilities, including Limited Common Areas and Facilities, which are to be maintained by the Association or remove any portion thereof or make any additions thereto or do anything which would or might jeopardize or impair the safety or soundness of the Units or the Common Areas and Facilities without first obtaining the written consent of the Board, nor shall any Unit Owner impair any easement without first obtaining the written consents of the Association and of the person or persons for whose benefit such easement exists.

(c) Not to enclose, paint or otherwise decorate or change the appearance of any portion of the Condominium Property not within the walls of the Unit, unless the written consent of the Board of the Association is first obtained.

(d) To report promptly to the Association or its agent any defect or need for repairs, the responsibility for the remedying of which is with the Association.

(e) To perform his responsibilities in such a manner so as not unreasonably to disturb other persons residing within the Condominium Property.

(f) To maintain, repair and replace at his expense all portions of the Condominium Property which may be damaged or destroyed by reason of his own act or neglect, the act or neglect of any Occupant of his Unit, or the willful or uninsured act or neglect of any invitee, licensee or guest of such Unit Owner or Occupant, to the extent such damage or destruction is not covered by insurance maintained by the Association. Notwithstanding the foregoing obligation of the Unit Owner, the Association (or other Unit Owner in respect to his own Unit) may, but shall not be obligated to, repair and replace the property damaged or destroyed by reason of the act or neglect of a Unit Owner, an Occupant, or their invitee, licensee or guest, and charge and collect from such Unit Owner the cost and expense paid or incurred in making any such repair or replacement. If the repair or replacement is made by the Association, the cost and expense thereof shall be a lien against the Unit Owner's Ownership Interest which the Association may assert and collect in the same manner as the Association may assert and collect a lien against a Unit Owner's Ownership Interest for non-payment of his share of assessments for Common Expenses. The right herein of the Association to assert and collect upon a lien shall not be exclusive, but shall be in addition to all other rights and remedies available to the Association, herein, in law and in equity for recovery of the cost and expense so incurred.

(g) To pay all costs for utility services (such as, without limitation, water, gas, electricity, sewage, rubbish and trash disposal or treatment and the like) furnished to his Unit or to the Limited Common Areas and Facilities designated for his use, unless any or all of such services are provided or paid for by the Association and charged to the Unit Owner as part of the Common Expenses, in which case all or any of such services so provided by the Association shall be paid for by the Unit Owner as part of his share of the Common Expenses.

(3) Rights Against Third Parties. The obligation of the Association and of Unit Owners to repair, maintain and replace the portions of the Condominium Property for which they are respectively responsible shall not be limited, discharged or postponed by reason of the fact that any maintenance, repair or replacement may be necessary to cure any latent or patent defects in material or workmanship in the construction, repair, alteration or improvement of the Condominium Property. The undertaking of repair, maintenance or replacement by the Association or Unit Owners shall not constitute a waiver of any rights against any warrantor but such rights shall be specifically reserved.

Notwithstanding the fact that the Association and/or any Unit Owner may be entitled to the benefit of any guarantee of material and workmanship for any construction defects, or to benefits under any policies of insurance providing coverage for loss or damage for which they are respectively responsible, the existence of construction guarantee or insurance coverage shall not excuse any delay by the Association or any Unit Owner in performing its or his obligation hereunder.

ARTICLE III

PROVISIONS AS TO EASEMENTS, UNITS, AND COMMON AREAS AND FACILITIES

Declarant hereby creates by grant or reservation, as the case may be, in perpetuity, for its benefit and for the benefit of each Unit Owner, each mortgagee in whose favor a mortgage shall be granted with respect to any Unit, the Association, and to any other person now having or hereafter having an interest in Parcel No. 1 and the portion of the Additional Property or any part thereof, described in Exhibit "2" (and the right, but not the obligation to grant easement rights for the portion of the Additional Property or any part thereof, described in Exhibit "3"), and the respective heirs, devisees, executors, administrators, personal representatives, successors and assigns of the foregoing persons, the following non-exclusive rights and easements:

(A) Roadway, Utility and Other Easements. The right and easement to construct, install, repair, replace, relocate, operate and maintain roadways, driveways, sidewalks, water mains with service connections, storm and sanitary sewer lines, steam, electric, gas and telephone lines, conduits, and transmission and meter devices and other utilities, in, on, under and/or over the Condominium Property and Additional Property; the right and easement to construct, install, repair, replace, relocate, operate and maintain television cable lines and other television reception devices and security devices; the right and easement to construct, install, repair, replace, relocate, operate

and maintain that portion of the heating, air-conditioning and other equipment and systems located outside of the bounds of a Unit but which serves only a particular Unit. There is further reserved for the Declarant, the Association, the Management Company or their respective contractors, agents and employees to use water from the outdoor faucets of Units for the purpose of watering the yard areas adjacent to such Unit.

(B) Encroachments. If by reason of the construction, repair, restoration, partial or total destruction and rebuilding, or settlement or shifting of any of the Buildings or improvements constituting a part of the Condominium Property, any part of the Common Areas and Facilities shall encroach upon any part of a Unit, or any part of a Unit shall encroach upon any part of the Common Areas and Facilities, or any part of a Unit shall encroach upon any part of any other Unit, or if by reason of the design or construction or rebuilding of the utility systems comprised within the Condominium Property any pipes, ducts or conduits serving a Unit shall encroach upon any other Unit, easements in favor of the Unit Owner or Association, as the case may be, for the maintenance of any such encroachment are hereby established; provided, however, in no event shall a valid easement for any encroachment be created in favor of a Unit Owner if such encroachment occurred due to his willful conduct.

(C) Maintenance Easements. Easements in favor of the Association over the Units and Limited Common Areas and Facilities for access as may be necessary for the purpose of maintaining the Common Areas and Facilities and easements in favor of each Unit Owner over the Common Areas and Facilities for access to his Unit. Easements in favor of each Unit Owner to and through the Common Areas and Facilities as may be necessary for the use of water, gas, storm and sanitary sewers, electric and telephone lines, and other utilities now or hereafter existing within the walls; easements for the use of television cable lines and other television reception devices, subject to the provisions of Article VII(D) hereof; easements for the use of security alarms and other security devices; and easements in favor of each Unit Owner to hang pictures, mirrors and the like upon the walls of his Unit.

(D) Easements Through Units and Limited Common Areas. Easements in favor of the Association through the Units and the Limited Common Areas and Facilities for the purpose of installing, laying, maintaining, repairing and replacing any pipes, wires, ducts, conduits, public utility lines or structural components through the walls of the Units.

(E) Unit Owner's Right to Ingress and Egress and Support. Each Unit Owner shall have the right to ingress and egress over, upon and across the Common Areas necessary for access to his Unit, including the exclusive right to use the portion of the driveway area adjacent to the garage of each Unit that provides access from the garage to the roadway (the Unit Owner to have the exclusive right to park cars within said driveway area), and to any Limited Common Areas designated for use in connection with his Unit, and shall have the right to the horizontal and lateral support of his Unit, and such rights shall be appurtenant to and pass with the title to each Unit.

(F) Association's Right to Use of Common Area. The Declarant and the Association shall have a nonexclusive easement to make such use of the Common Areas as may be necessary or appropriate to perform the duties and functions required or permitted pursuant to this Declaration, including the right to

construct and maintain in the Common Areas mechanical, maintenance and storage facilities for use by the Association.

(G) Reservation by Declarant of Easements for Ingress and Egress, Utilities, Construction and Sales.

The Declarant herein hereby reserves unto itself for as long as the Declarant owns a Condominium Ownership Interest in the Condominium Property or Additional Property the easement and right for the benefit of and use by Declarant, and its agents, officers, directors, employees, licensees, servants, tenants, personal representatives, successors and assigns for ingress and egress by foot, automobile and otherwise, for utility and facility purposes and for model, sales and display purposes, over, through and under the Condominium Property and any part thereof other than a Unit not owned by the Declarant. The Declarant further reserves easements over Condominium Property for the benefit of the Additional Property to establish the grade of the Additional Property and for necessary access to construct the Additional Property Buildings and other improvements upon the Additional Property.

(H) Future Easements to Others. Such easements as Declarant, or the Association if the same has been formed, from time to time may hereafter grant to others on behalf of the Condominium Property for roadway, access and utility purposes, including, but not limited to, the right to install, lay, maintain, repair and replace roadways, sidewalks, water mains and pipes, storm and sanitary sewer lines, drainage ditches, gas mains, telephone wires and equipment and television and electrical cables, conduits and wire over, under and along any portion of the Common Areas and Facilities (other than Limited Common Areas and Facilities), provided that it shall be a condition precedent to the use and enjoyment of any such easements that the owner or owners of land benefited thereby shall, at his, its or their expense, restore the Common Areas and Facilities to the same condition as existed just prior to the installation of any such utility improvements, and provided further that the owner or owners of such benefited land shall pay their fair share of the cost and expense of repairing, replacing, relocating and operating said improvements, said fair share to be determined in accordance with the provisions of the last section of this Article III. Each Unit Owner and his respective mortgagee by acceptance of a deed conveying such Condominium Ownership Interest or a mortgage encumbering such Condominium Ownership Interest, as the case may be, hereby irrevocably appoints the Declarant, or the Association if the same has been formed, his Attorney-in-Fact, coupled with an interest, and authorizes, directs and empowers such Attorney, at the option of the Attorney, to execute, acknowledge and record for and in the name of such Unit Owner and his mortgagee such easements or other instruments as may be necessary to effect the foregoing.

Each grantee of a Unit and each mortgagee in whose favor a mortgage with respect to any Unit is granted shall be subject to and have the benefit of (as the case may be) each of the easements herein provided in the same manner and to the same extent as though such easements were expressly provided for and fully set forth in the deed of conveyance or mortgage (as the case may be), notwithstanding the omission from such deed of conveyance or mortgage (as the case may be) of reference to such easements.

(I) Easement Rights. The easements set forth in this Article are to be enjoyed in common with the grantees, their heirs, executors, administrators,

successors and assigns, with the right reserved in the Declarant, its successors and assigns, to grant, assign, or convey or assign to public use or dedicate to public use all or a portion of the easement rights herein to one or more assignees or grantees as an appurtenance to the Condominium Property and Additional Property, without it being considered by the grantees, their heirs, executors, administrators, successors and assigns, as an additional burden on said easement and/or the Condominium Property. Any assignment, conveyance or dedication of said easement rights by the Declarant may be made at the same time or at successive times, and the residuary easement rights of the Declarant shall not cease or determine until the Declarant, its successors and assigns, has no remaining interest, of record, in the Condominium Development or Additional Property. However, the rights of all assignees or grantees in the reserved easements shall remain in full force and effect.

(J) No Severance of Ownership. No owner shall execute any deed, mortgage, lease, or other instrument affecting title to his Condominium Ownership Interest without including therein both his interest in the Unit and his corresponding percentage of ownership in the Common Areas and Facilities, it being the intention hereof to prevent any severance of such combined ownership. Any such deed, mortgage, lease or other instrument purporting to affect the one without including also the other shall be deemed and taken to include the interest so omitted even though the latter is not expressly mentioned or described therein.

(K) Sharing of Expenses. In the event all or any portion of the Additional Property is not added to the Condominium Property ("Non-Added Property"), and such Non-Added Property is subsequently developed and improved by the construction thereon of dwelling units, then the fair share of the cost and expense of repairing, replacing, relocating, operating and maintaining roadways, sidewalks, water mains and service connections, storm and sanitary sewer lines, retention basins, if any, and drainage thereto, steam, electric, gas and telephone lines, conduits, and transmission and meter devices, television cable lines and other television reception devices, and security lines and devices, signage and other utilities and facilities installed on, in, over or under the Condominium Property and/or the Additional Property and which are utilized in common by the Condominium Property and the Non-Added Property, shall be apportioned among all of the Unit Owners and/or the owner(s) of the Non-Added Property, based on the total number of Units situated within the Condominium Property plus the total number of dwelling units actually constructed on the Non-Added Property (e.g., the total number of condominium units, if the Non-Added Property submitted to condominium ownership; the total number of residences if the Non-Added Property is improved with single-family residences, zero lot line "fee simple" residences; the total number of rental units if the Non-Added Property are improved with rental units); such fair share of such expenses attributable to the Non-Added Property shall be determined by a fraction, the numerator of which shall be the number of dwelling units constructed on either or both of said properties and the denominator of which shall be the total number of dwelling units constructed on the Condominium Property, and the Non-Added Property. The owner(s) of the Non-Added Property shall remit said share of such expenses to the Association within ten (10) days after being billed by the Association for the cost of the same. The Non-Added Property shall not be chargeable hereunder unless and until the same are improved by the construction thereon of dwelling Units and such dwelling Units utilize the above improvements.

ARTICLE IV

UNIT OWNERS' ASSOCIATION OF STONEBROOKE CONDOMINIUM

(A) Membership. Declarant shall cause to be formed an Ohio corporation not for profit to be called STONEBROOKE CONDOMINIUM OWNERS' ASSOCIATION which shall administer the Condominium Property. Each Unit Owner, upon acquisition of title to a Unit, shall automatically become a member of the Association. Such membership shall terminate upon the sale or other disposition by such member of his Unit ownership, at which time the new owner of such Unit shall automatically become a member of the Association. The Board of Managers and officers of the Association elected as provided in the Bylaws of the Association, attached hereto as Exhibit "B", shall exercise the powers, discharge the duties and be vested with the rights conferred by operation of law, by the Bylaws and by this Declaration upon the Association, except as otherwise specifically provided; provided, however, that in the event any such power, duty or right shall be deemed exercisable or dischargeable by, or vested in, an officer or a member of the Board of Managers, solely in his capacity as an officer or a member of the Board of Managers, he shall be deemed to act in such capacity to the extent required to authenticate his acts and to carry out the purposes of this Declaration and the Bylaws attached hereto as Exhibit "B". The number of members constituting the Board of Managers and the terms of such members are set forth in the Bylaws attached hereto as Exhibit "B".

(B) Administration of Condominium Property. The administration of the Condominium Property shall be in accordance with the provisions of this Declaration and the Bylaws of the Association which are attached hereto as Exhibit "B", and each Unit Owner, tenant or occupant of a Unit shall comply with the provisions of this Declaration, the Bylaws, decisions, rules, regulations and resolutions of the Association or its representative, as lawfully amended from time to time, and failure to comply with any such provisions, decisions, rules, regulations, and resolutions, shall be grounds for an action to recover sums due for damages, or for injunctive relief.

(C) Service of Process. Service of summons or other process upon the Association may be made in accordance with the provisions of the Ohio Revised Code, Sections 5311.05(B)(8) and 5311.20. The President, a Vice President, the Secretary or Treasurer of the Association shall be designated by the Board of Managers of the Association as its statutory agent and the statutory agent so designated shall be a resident of the Condominium and an owner of one of its Units. Until such time as a statutory agent is designated, service may be made upon Peter L. Snavely, 299 Bentleyville Road, Chagrin Falls, Ohio 44022. When and after the Association is lawfully constituted the statutory agent thereof shall be the person to receive service of process, and his name and address (and that of each successor) shall be filed with the Ohio Secretary of State on such forms as are prescribed for the subsequent appointment of a statutory agent for an Ohio corporation not for profit. Notwithstanding the foregoing, the Declarant reserves the right of the Association to designate a statutory agent to the extent permitted by Sections 5311.08 and 5311.25 of the Act.

ARTICLE V
ASSESSMENTS

(A) General. Assessments for the management, maintenance, repair and insurance of the Common Areas and Facilities and amounts determined by the Board of Managers of the Association for the establishment and maintenance of the reserve fund to meet the cost and expense of repair and replacement of the Common Areas and Facilities together with the payment of the Common Expenses, shall be made in the manner provided herein, and in the manner provided in the Bylaws attached hereto as Exhibit "B".

(B) Division of Common Expenses, Common Assessments, Common Surplus, Common Profits and Common Losses. The proportionate shares of the separate owners of the respective Units in the Common Expenses, Common Assessments, Common Surplus, Common Profits and Common Losses of the operation of the Condominium Property is based upon the percentage of interest in the Common Areas and Facilities of such Units expressed in Article II (B)(4) hereof. The acquisition or occupancy of any Unit shall be conclusive evidence against the Unit Owner or Occupant thereof that the percentage set forth opposite each Unit in Exhibit "E" of this Declaration is in the proportion that the Par Value of the Unit bears to the aggregate Par Value of all Units on the date this Declaration is filed for record, or the date an amendment to this Declaration is filed for record pursuant to Article XI hereof, and the proportionate share of profits and expenses of each Unit Owner shall be in accordance with said percentages set forth in Article II, (B)(4) hereof. The obligation of an Owner to pay his proportionate share of Common Assessments shall commence upon such Owner's acquisition of his Unit.

(C) Non-Use of Facilities. No owner of a Unit may exempt himself from liability for his contribution toward the Common Expenses by waiver of the use or enjoyment of the Common Areas and Facilities, or by the abandonment of his Unit.

(D) Lien of Association. The Association shall have the right to place a lien upon the estate or interest in any Unit of the owner thereof and his percentage of interest in the Common Areas and Facilities for the payment of the portion of the Common Expenses chargeable against such Unit which remains unpaid for ten (10) days after such portion has become due and payable by filing a certificate therefor with the Recorder of Cuyahoga County, Ohio, pursuant to authorization given by the Board of Managers of the Association. The certificate shall contain a description of the Unit, the name or names of the record owner or owners, and the amount of the unpaid portion of the Common Expenses. The lien is valid for a period of five (5) years after the date of filing, unless sooner released or satisfied in the same manner provided by law for the release and satisfaction of mortgages on real property or discharged by the final judgment or order of a court in an action brought to discharge the lien as hereinafter provided. In addition, each Unit Owner shall be personally liable for all assessments levied by the Association against his Unit during the period he has an ownership interest therein, and any Common Assessment not paid within ten (10) days after the same shall become due and payable, shall bear interest at the maximum rate allowed by law until such time as the Common Assessment has been paid in full and the Association shall be entitled to levy against the delinquent Unit Owner a late fee or service charge of ten percent

(10%) of the amount of the delinquent payment or Twenty-Five Dollars (\$25.00), whichever is greater ("Charge"), in order to defray the administrative costs of collection, and the Association shall be entitled to levy against the delinquent Unit Owner court costs and attorney and paraprofessional (paralegal) fees.

(E) Priority of Association's Lien. The lien provided for in Section (D) of this Article V is prior to any lien or encumbrance subsequently arising or created, except liens for real estate taxes and assessments and liens of first mortgages that have been filed for record. The lien provided for in Section (D) of this Article V may be foreclosed in the same manner as a mortgage on real property in an action brought on behalf of the Association by its president or any other chief officer pursuant to authority given to him by the Board of Managers. In the foreclosure action, the Association, or its agent, duly authorized by action of the Board of Managers, is entitled to become a Purchaser at the foreclosure sale. Suit to recover for unpaid Common Expenses shall be maintainable without foreclosing or waiving the lien securing payment of the same.

(F) Dispute as to Common Expenses. A Unit Owner who believes that the portion of Common Expenses chargeable to his Unit, for which a certificate of lien has been filed by the Association, has been improperly charged against him or his Unit may commence an action for the discharge of the lien in the Court of Common Pleas for Cuyahoga County, Ohio. In the action, if it is finally determined that the portion of Common Expenses has been improperly charged to the owner or his Unit, the court shall make an order as is just, which may provide for a discharge of record of all or a portion of the lien.

(G) Non-Liability of Judicial Sale Purchaser for Past Due Common Expenses. Where the mortgagee of record or other Purchaser of a Unit acquires title to the Unit as a result of a judicial sale resulting from litigation, or where the mortgagee of a first mortgage of record in lieu of the foreclosure of its mortgage acquires title to the Unit by accepting a deed to the Unit, such acquirer of title, its successors and assigns, shall not be liable for the share of the Common Expenses or other assessments by the Association chargeable to such Unit which become due prior to the acquisition of title to such Unit by such acquirer. Such unpaid share of Common Expenses or assessments shall be deemed to be Common Expenses collectible from the owners of all of the Units, including the Unit of such acquirer, his heirs, executors, administrators, successors or assigns at the time the first assessment next following the acquisition of title to such Unit by such acquirer.

(H) Liability for Assessments Upon Voluntary Conveyance. In a voluntary conveyance of a Unit, other than by deed in lieu of foreclosure, the grantee of the Unit shall be jointly and severally liable with the grantor for all unpaid assessments levied by the Association against the grantor and his Unit for his share of Common Expenses up to the time of the grant or conveyance, without prejudice to the grantee's right to recover from the grantor the amounts paid by the grantee therefor. However, any such grantee shall be entitled to a statement from the Board of Managers of the Association setting forth the amount of all unpaid assessments against the grantor due the Association, and such grantee shall not be liable for nor shall the Unit conveyed be subject to a lien for, any unpaid assessments made by the Association against

the grantor in excess of the amount set forth in such statement for the period reflected in such statement.

ARTICLE VI

INSURANCE AND RECONSTRUCTION

(A) Insurance. The insurance which shall be carried upon the Condominium Property shall be governed by the following provisions:

(1) Casualty Insurance. The Association shall carry casualty insurance on all insurable improvements comprising the Common Areas and Facilities and all personal property as may be owned by the Association and for which the Association is responsible; and casualty insurance on all other structures and insurable improvements constituting a part of the Condominium Property, other than improvements located in the bounds of each Unit which have been placed therein by or on behalf of parties other than Declarant or the Association. That is, the Condominium policy shall insure the fixtures, installations, wall and floor coverings, plaster or plasterboard (drywall), cabinetry, sinks, dishwashers, disposals, toilets, partitions and other improvements which have been installed or shall in the future be installed by the Declarant, but the Association shall not insure any improvements within the bounds of a Unit placed therein by or on behalf of any one other than the Declarant or the Association. The burden shall be upon the Unit Owner to determine whether improvements located within the bounds of such Owner's Unit shall be insured under the Association policy. The casualty insurance to be purchased hereunder by the Association shall be in an amount not less than one hundred percent (100%) of the insurable replacement cost of such improvements, with a "Guaranteed Replacement Cost Endorsement" (excluding excavation and foundation costs and other items normally excluded from coverage), as determined by a qualified appraiser, the amount determined and the insurance to be reviewed annually and adjusted if necessary. The cost of the appraisal shall be a Common Expense. Such insurance shall include the following coverages:

(a) loss or damage by fire and other hazards covered by the standard extended coverage endorsement;

(b) such policy shall include, if reasonably available, a "Construction Code Endorsement" or its equivalent, a "Demolition Cost Endorsement" or its equivalent, an "Increased Cost of Construction Endorsement" or the equivalent, a "Contingent Liability from Operation of Building Laws Endorsement", or its equivalent, and an "Agreed Amount and Inflation Guard Endorsement" or its equivalent; and

(c) such other risks (including flood insurance if such insurance is available) as from time to time customarily shall be covered with respect to buildings similar to the Buildings in construction, location and use, including, but not limited to, debris removal, vandalism, malicious mischief, windstorm and water damage, subject to such deductible amounts as the Board shall determine, provided, however, such deductible amounts shall not

exceed the lesser of Five Thousand Dollars (\$5,000.00) or one percent (1%) of the policy amount. The deductible amounts shall be treated as a Common Expense. The policy or policies providing coverage (hereinafter called "Casualty Insurance") shall provide that notwithstanding any provision thereof which gives the carrier an option to restore damage in lieu of making a cash settlement therefor, such option shall not be exercisable in the case of removal of the Condominium Property from the provisions of Chapter 5311 as provided for in this Declaration and shall further provide that the coverage thereof shall not be terminated for non-payment of premiums without at least ten (10) days' written notice to each Unit mortgagee. All Casualty Insurance policies shall be purchased by the Association for the benefit of the Declarant, the Association, the Unit Owners and their respective mortgagees, as their interests may appear, and shall provide (i) for the issuance of certificates of insurance with mortgagee endorsements to the holders of mortgages on the Units; (ii) that the insurer waives its rights of subrogation against Unit Owners, Occupants of Units, and the Association; (iii) that the insurance will not be prejudiced by any acts or omissions of Unit Owners that are not under the control of the Association; and (iv) the policy is primary, even if a Unit Owner has other insurance that covers the same loss. The Casualty Insurance policies and any endorsements thereto shall be deposited with the Association or with the Insurance Trustee (as hereinafter defined), if one is appointed, who must first acknowledge that the policies and any proceeds thereof will be held in accordance with the provisions hereof. All Casualty Insurance policies shall provide that all proceeds payable as a result of casualty losses shall be paid to the Association as exclusive agent for each of the Unit Owners and each holder of a mortgage or other lien on any Unit unless the Board determines to appoint an Insurance Trustee in accordance with Subsection (6) of Section (A) of this Article VI.

(2) Liability Insurance. The Association shall insure itself, the members of the Board, the Unit Owners and Occupants of Units other than Unit Owners against liability for personal injury, disease, illness or death and for injury to or destruction of property occurring upon, in or about, or arising from or relating to the Common Areas and Facilities, including, without limitation, water damage, legal liability, hired automobile, non-owner automobile and off-premises employee coverage, such insurance to afford protection to a limit of not less than One Million Dollars (\$1,000,000.00) in respect to personal injury, disease, illness or death suffered by any one person, and to the limit of not less than One Million Dollars (\$1,000,000.00) in respect to any one occurrence, and to the limit of not less than One Million Dollars (\$1,000,000.00) in respect to damage to or destruction of property arising out of any one accident. All liability insurance shall contain cross-liability endorsements to cover liabilities of the Unit Owners as a group to a Unit Owner. In the event the insurance effected by the Association on behalf of the Unit Owners and Occupants of Units who are not Unit Owners against liability for personal injury or property damage arising from or relating to the Common Areas and Facilities shall, for any reason, not fully cover any such liability, the amount of any deficit shall be a Common Expense to the Unit Owners, and any Unit Owner who shall have paid all or any

portion of such deficiency in an amount exceeding his proportionate share thereof based on his percentage of interest in the Common Areas and Facilities shall have a right of contribution from the other Unit Owners according to their respective percentages of interest in the Common Areas and Facilities. The Association shall also obtain directors (Board of Managers) and officers liability coverage if reasonably available.

(3) Fidelity Bonds. A fidelity bond indemnifying the Association, the Board and the Unit Owners for loss of funds resulting from fraudulent or dishonest acts of any employee of the Association or of any other person handling the funds of the Association, the Board or the Unit Owners in such amount as the Board shall deem desirable, but in no event shall the amount of the bond be less than an amount equal to three (3) months' Common Assessments. The fidelity bond shall name the Association (or the Insurance Trustee) as the obligee, and the premium for such bond shall be a Common Expense. Such bond shall contain waivers of any defense based on the exclusion of persons who serve without compensation from any definition of "employee" or similar expression. Such bond shall provide that it may not be cancelled for non-payment of any premiums or otherwise substantially modified without ten (10) days prior written notice to the Association and to all holders of first mortgages of record.

(4) Premiums. Premiums upon insurance policies purchased by the Association shall be paid by the Association at least thirty (30) days prior to the expiration date of such policies and shall be assessed as Common Expenses.

(5) Unit Owner Insurance. Each Unit Owner may, at his own expense, obtain insurance not covered under the Association's policy as specified in Subsection (1) of this Article VI(A): (a) covering his Unit; (b) covering the Limited Common Areas and Facilities that are attributable solely to his Unit; and (c) the contents of his Unit, including, but not limited to, all floor and wall coverings located within the bounds of his Unit, and placed therein by or on behalf of parties other than the Declarant or the Association, furniture, fixtures and other betterments installed by each Unit Owner, and any personal property which he stores elsewhere on the Condominium Property. In addition, each Unit Owner may, at his own expense, obtain public liability insurance for personal injuries or damage arising out of the use and occupancy of his Unit and Casualty Insurance affording coverage upon his Unit and property inasmuch as the same may not be insured by the Association, but such Casualty Insurance shall provide that it shall be without contribution as against the Casualty Insurance purchased by the Association or shall be written by the carrier of such Casualty Insurance and shall contain the same waiver of subrogation as that referred to in Subsection (1) above.

(6) Insurance Trustee. At the direction of the Board, the Board may in writing designate and appoint an insurance trustee who shall be a bank in Cleveland, Ohio having trust powers and total assets of more than \$50,000,000. (Such trustee shall be herein referred to as the "Insurance Trustee".) The Insurance Trustee shall not be liable for payment of premiums nor for the renewal of the policies, nor for the sufficiency of

coverage, nor for the form or contents of the policies, nor for the failure to collect any insurance proceeds. The sole duty of the Insurance Trustee shall be to receive such proceeds as are paid and to hold the same in trust for the purposes elsewhere stated herein, and for the benefit of the Association, the Unit Owners, and their respective mortgagees. The Insurance Trustee may rely upon a certificate of the Association certifying as to whether or not the damaged property is to be reconstructed or repaired, which certificate shall be delivered, upon request of the Insurance Trustee as soon as practicable.

(B) Responsibility for Reconstruction or Repair.

(1) If any portion of the Condominium Property shall be damaged by perils covered by the Casualty Insurance, the Association shall cause such damaged portion to be promptly reconstructed or repaired to the extent of the funds made available to the Association (or the Insurance Trustee if one has been appointed), as hereinafter provided, and any such reconstruction or repair shall be substantially in accordance with the Drawings; provided, however, if such damage renders one-half or more of the Units then comprised within the Condominium Property untenable, the Unit Owners may, by the vote of those entitled to exercise not less than seventy-five percent (75%) of the voting power, elect not to reconstruct or repair such damaged part at a meeting which shall be called within ninety (90) days after the occurrence of the casualty, or, if by such date the insurance loss has not been finally adjusted, then within thirty (30) days after such final adjustment. Upon such election, all of the Condominium Property shall be subject to an action for sale as upon partition at the suit of any Unit Owner. In the event of any such sale or a sale of the Condominium Property after such election by agreement of all Unit Owners, the net proceeds of the sale together with the net proceeds of insurance, if any, and any other indemnity arising because of such damage or destruction, shall be considered as one fund and shall be distributed to all Unit Owners in proportion to their respective percentages of interest in the Common Areas and Facilities. No Unit Owner, however, shall receive any portion of his share of such proceeds until all liens and encumbrances on his Unit have been paid, released or discharged. Each Unit Owner and his respective mortgagee by acceptance of a deed conveying such Condominium Ownership Interest or a mortgage encumbering such Condominium Ownership Interest, as the case may be, hereby irrevocably appoints the Association his attorney-in-fact, coupled with an interest, and authorizes, directs and empowers such attorney, at the option of the attorney, to carry out the provisions of this Article VI.

(2) Each Unit Owner shall be responsible for the repair of the portions of his Unit (and the Limited Common Areas and Facilities attributable solely to his Unit) after casualty that are not covered by the Association's Casualty Insurance.

(C) Procedure for Reconstruction or Repair.

(1) Immediately after a casualty causing damage to any portion of the Condominium Property that is covered by the Association's Casualty Insurance policy, the Association shall obtain reliable and detailed

estimates of the cost to place the damaged property in condition as good as the condition of the property before the casualty. Such costs may include professional fees of public adjuster firms and others and premiums for such bonds as the Board deems necessary.

(2) If the proceeds of the Casualty Insurance are not sufficient to defray the estimated costs of reconstruction and repair by the Association (including the aforesaid fees and premiums, if any,) one or more special assessments shall be made against all Unit Owners in sufficient amounts to provide funds for the payment of such costs, and the proceeds of such special assessments shall be deposited with the Association or the Insurance Trustee, as the case may be.

(3) The proceeds of the Casualty Insurance referred to in Subsection (1) of Section (A) of this Article VI and the sums deposited from collections of special assessments against Unit Owners on account of such casualty, shall constitute a construction fund which shall be disbursed to the Insurance Trustee and be applied to the payment of the cost of reconstruction and repair of the portion of Condominium Property that is covered by the Association's Casualty Insurance policy from time to time as the work progresses, but not more frequently than once in any calendar month. The Association or the Insurance Trustee, as the case may be, shall make such payments upon receipt of a certificate, dated not more than fifteen (15) days prior to such request, signed by the architect or contractor in charge of the work, who shall be selected by the Association, setting forth (a) that the sum then requested is justly due to contractors, subcontractors, materialmen, architects, or other persons who have rendered services or furnished materials in connection with the work, giving a brief description of the services and materials, and that the sum requested does not exceed the value of the services and materials described in the certificate, (b) that except for the amount stated in such certificates to be due as aforesaid less any prescribed holdback of funds, and for work subsequently performed, there is no outstanding indebtedness known to the person signing such certificate after due inquiry which might become the basis of a vendor's, mechanic's, materialmen's or similar lien arising from such work, and (c) that the cost as estimated by the person signing such certificate of the work remaining to be done subsequent to the date of such certificate does not exceed the amount of the construction fund remaining in the hands of the Association or the Insurance Trustee, as the case may be, after the payment of the sum so requested. It shall be presumed that the first monies disbursed in payment of such costs of reconstruction and repair shall be from insurance proceeds; and if there is a balance in any construction fund after payment of all costs of the reconstruction and repair for which the fund is established, such balance shall be disbursed to the Association.

(4) The Insurance Trustee (if any) may rely upon a certificate of the Association certifying as to whether or not the damaged property is to be reconstructed or repaired. The Association, upon request of the Insurance Trustee, shall deliver such certificate as soon as practical.

(5) In the event the estimated cost of reconstruction and repair is less than the total of the annual assessments for Common Expenses made during the calendar year preceding that in which the casualty occurred,

then, notwithstanding the appointment of any Insurance Trustee as herein provided, the construction fund may be disbursed upon the order of the Board; provided, however, that at the request of a mortgagee which is a beneficiary of an insurance policy, the proceeds of which are included in the construction fund, such proceeds shall be disbursed by the order of the Board; in the manner provided for disbursement in subsection (3) above.

(6) Each Unit Owner shall be deemed to have delegated to the Board his right to adjust with insurance companies all losses under the Casualty Insurance policies referred to in Subsection (1) of Section (A) of this Article VI.

(D) Minor Repairs.

(1) Notwithstanding the foregoing provisions of this Article, if the aggregate amount of the estimated costs of repairing any damage to the Common Areas and Facilities is less than Ten Thousand Dollars (\$10,000.00), the instrument (or draft) by means of which any insurance proceeds are paid shall be endorsed by the Insurance Trustee and delivered to the Association and the damage shall be repaired in accordance with Article VI(D)(2) below.

(2) Such insurance proceeds shall be used by the Association to defray the cost of repairing the damage to the portions of the Condominium Property that are covered by the Association's Casualty Insurance policy. If the cost of such repairs is less than the amount of such insurance proceeds, the excess shall be retained by the Association or its duly authorized agent and placed in the maintenance fund or contingency fund as the Board in its sole discretion may determine. If the cost of such repairs exceeds the amount of such insurance proceeds, such excess may be provided either by means of a Common Assessment levied by the Board against all Unit Owners in proportion to their respective percentages of Ownership Interests in the Common Areas and Facilities or by means of an appropriation from the contingency fund or such other fund as may be established for the purpose of providing for the maintenance, repair and replacement of the Common Areas and Facilities, as the Board may determine.

(E) Negligence of Unit Owner. Each Unit Owner shall be liable for the expenses of any maintenance, repair or replacement rendered necessary by his negligence or by that of any member of his family or his or their guests, employees, agents or lessees, to the extent that such expense is not covered by the proceeds of insurance carried by the Association. A Unit Owner shall pay the amount of any increase in insurance premiums occasioned by his use, misuse, occupancy or abandonment of his Unit or its appurtenances or of the Common Areas and Facilities or Limited Common Areas and Facilities.

ARTICLE VII

COVENANTS AND RESTRICTIONS AS TO USE AND OCCUPANCY

The Units and Common Areas and Facilities shall be occupied and used as follows:

(A) No part of the Condominium Property shall be used for other than housing and the related common purposes for which the Condominium Property was designed. Each Unit shall be used as a residence by the Unit Owner and his family, or by lessees or guests of the Unit Owner and his family, except for such limited professional or commercial use as the Declarant or the Board of Managers, upon application of a Unit Owner or Purchaser, from time to time may authorize as not being inconsistent with the residential character of the Condominium Property and not being in violation of the zoning ordinances of the Village of Orange.

(B) There shall be no obstruction of the Common Areas and Facilities nor shall anything be stored in the Common Areas and Facilities without the prior consent of the Board except as hereinafter expressly provided. Each owner shall be obligated to maintain and keep in good order and repair his own Unit.

(C) Nothing shall be done or kept in any Unit or in the Common Areas and Facilities which will increase the rate of insurance on the Common Areas and Facilities without the prior written consent of the Board. No owner shall permit anything to be done or kept in his Unit or in the Common Areas and Facilities which will result in the cancellation of insurance on the building, or contents thereof, or which would be in violation of any law. No waste shall be committed in the Common Areas and Facilities.

(D) Unit Owners shall not cause or permit anything to be hung or displayed on the outside of windows or placed on the outside walls of a building and no sign, awning, canopy, shutter, radio or television antenna shall be affixed to or placed upon the exterior walls or roof or any part thereof, or exposed on, at or from any window, without the prior consent of the Board. Furthermore, no curtains, drapes, shades or blinds shall be displayed in or from any window or glass door of a building without the prior written consent of the Association unless the part thereof within view from the exterior of a building is white, near white or beige in color.

(E) No animals, rabbits, livestock, fowl, poultry or reptiles of any kind shall be raised, bred, or kept in any Unit or in the Common Areas and Facilities, or in the Limited Common Areas and Facilities, except that dogs, cats, or other normal household pets may be kept in Units, subject to rules and regulations adopted by the Board, including, without limitation, the right to levy fines and enforcement charges against persons who do not clean up after their pets. Furthermore, pets may not be kept, bred, or maintained for any commercial purpose; and provided further that any such pet causing or creating a nuisance or unreasonable disturbance shall be permanently removed from the Property upon three (3) days' notice from the Board.

(F) No noxious or offensive activity shall be carried on in any Unit or in the Common Areas and Facilities or Limited Common Areas and Facilities nor shall anything be done therein, either willfully or negligently, which may be or become an annoyance or nuisance to the other Unit Owners or Occupants.

(G) Nothing shall be done in any Unit or in, on or to the common elements which will impair the structural integrity of the building or which would structurally change the building except as is otherwise provided herein.

(H) No clothes, sheets, blankets and/or other articles shall be hung out or exposed on any part of the Common Areas and Facilities or Limited Common Areas and Facilities. The Common Areas and Facilities shall be kept free and clear of rubbish, debris and other unsightly materials.

(I) There shall be no storage of baby carriages or playpens, bicycles, wagons, toys, benches or chairs, and there shall not be parking of motor vehicles on any part of the Common Areas and Facilities, except that motor vehicles may be parked during daylight hours in designated areas of the private streets; and that balcony and patio areas, if any, must be used for their intended purposes.

(J) No trucks, including pick-up trucks (except two-axle non-commercial trucks having no more than four tires), buses, boats, camper trailers, house trailers or other trailers shall be stored, kept or maintained in any driveway, roadway or any other Common Area or Facility, Limited Common Area and Facility or in any shed (excepting authorized vehicles of the Declarant, or the Board and their respective agents and contractors for construction or maintenance purposes, or other purposes that benefit the Condominium Property).

(K) Except as provided in Section (A) of this Article, no industry, business, trade, occupation or profession of any kind, commercial, religious, educational, or otherwise, designed for profit, altruism, exploration, or otherwise, shall be conducted, maintained, or permitted on any part of the Property, nor shall any "For Sale" or "For Rent" signs or other window displays or advertising be maintained or permitted on any part of the Property or in any Unit therein, except as otherwise set forth in this Declaration. Nothing in this Declaration or the Bylaws shall be construed to prohibit, and the right is hereby reserved by the Declarant and granted to the Association, to offer cable T.V. service, or other "commercial" enterprises in the Common Areas and Facilities, provided that such operation shall be primarily intended for the convenience and welfare of the Unit Owners of the Condominium Property notwithstanding that the enterprise(s) may produce a profit. The right is reserved by the Declarant, or its agent, to place "For Sale" or "For Rent" signs on any unsold or unoccupied Units, and the right is hereby given to any mortgagee, who may become the owner of any Unit, to place such signs on any Unit owned by such mortgagee. The right is reserved by the Declarant, or its agent, to use any unsold Unit or Units for office, sales, model or display purposes.

(L) Nothing shall be altered or constructed in or removed from the Common Areas and Facilities except upon the prior written consent of the Board.

ARTICLE VIII

REHABILITATION OF EXISTING BUILDINGS, STRUCTURES AND OTHER IMPROVEMENTS

The Association may, by the affirmative vote of Unit Owners entitled to exercise not less than seventy-five percent (75%) of the voting power, determine that the Condominium Property is obsolete in whole or in part, and elect to have the same renewed and rehabilitated. The Board shall thereupon proceed with such renewal and rehabilitation and the cost thereof shall be a Common Expense. In such event any Unit Owner who does not vote for such renewal and rehabilitation may elect, in a writing served by him on the President of the

Association within thirty (30) days after receiving notice of such vote, to receive the fair market value of his Ownership Interest, less (a) the amount of any liens and encumbrances on this Unit as of the date such vote is taken and (b) the amount of any liens and encumbrances arising out of actions of said Unit Owner filed during the period from the date of such vote to the date of conveyance, in return for a conveyance of his Ownership Interest, subject to such liens and encumbrances, to the Board of Managers and their successors in office, or such nominee as they shall designate, for the benefit of all the owners. In the event of such election by a Unit Owner to receive the fair market value of his Ownership Interest, such conveyance and payment of the consideration therefor, which shall be a Common Expense to the Unit Owners who have elected to renew and rehabilitate, shall be made within ten (10) days thereafter, and, if such Unit Owner and majority of the Board cannot agree upon the fair market value of such Unit, such determination shall be made by the majority vote of three appraisers, one of whom shall be appointed by the Board, one of whom shall be appointed by such Unit Owner, and the third of whom shall be appointed by the first two appraisers.

ARTICLE IX

SALE OF THE PROPERTY

The owners by affirmative vote of not less than one hundred percent (100%) of the voting power, at a meeting of voting members duly called for such purpose, may elect to sell the Condominium Property as a whole. Such action shall be binding upon all Unit Owners, and it shall thereupon become the duty of every Unit Owner to execute and deliver such instruments and to perform all acts as in manner and form may be necessary to effect such sale. If the Condominium Property is sold, the proceeds of sale shall be received and held by the Association in trust for the benefit of the Unit Owners and their respective mortgagees as their respective interests may appear, and such proceeds shall be disbursed as soon as possible to satisfy first mortgage liens, unpaid assessments and other liens and encumbrances, with the balance to be distributed to the Unit Owners, in accordance with their interest in the Common Areas and Facilities of the Condominium Development.

ARTICLE X

REMEDIES FOR BREACH OF COVENANTS, RESTRICTIONS AND REGULATIONS

(A) Abatement and Enjoyment. If any Unit Owner (either by his own conduct or by the conduct of any other Occupant of his Unit) shall violate any restriction or condition or Rule adopted by the Board, or the breach of any covenant or provision contained in this Declaration or the Bylaws, the Association shall have the right, in addition to the rights hereinafter set forth in this Article X and those provided by law:

(1) to the extent permitted by law, enter upon the portion of the Condominium Development which, or as to which, such violation or breach exists and to summarily abate and remove, at the expense of the defaulting Unit Owner, any structure, thing or condition that may exist thereon contrary to the intent and meaning of the provisions of this Declaration or of the Bylaws or the Rules, and the Declarant, or its successors or

assigns, or the Board, or its agents, shall not thereby be deemed guilty in any manner of trespass; or

(2) to enjoin, abate or remedy by appropriate legal proceedings, either at law or in equity, the continuance of any breach. The Association shall be entitled to be reimbursed for legal fees incurred in connection with any such action.

(B) Involuntary Sale. If any Unit Owner (either by his own conduct or by the conduct of any other Occupant of his Unit) shall violate any of the covenants or restrictions or provisions of this Declaration or the Rules adopted by the Board, and such violation shall continue for thirty (30) days after notice in writing from the Board, or shall occur repeatedly during any thirty (30) day period after written notice or request to cure such violation from the Board, then the Board shall have the right, upon the giving of at least ten (10) days' prior written notice, to terminate the rights of such Unit Owner to continue as an owner and continue to occupy, use or control his Unit and thereupon an action in equity may be filed by the members of the Board against the Unit Owner for a decree of mandatory injunction against the Unit Owner or Occupant or, in the alternative, a decree declaring the termination of the right of such Unit Owner to occupy, use or control the Unit owned by him, and ordering that all the right, title and interest of the Unit Owner in the Condominium Property shall be sold at a judicial sale upon such notice and terms as the court shall establish, except that the court shall enjoin and restrain such Unit Owner from re-acquiring his interest at such judicial sale. The proceeds of any such judicial sale shall be paid to discharge court costs, mortgages and any other liens and encumbrances of record, in the order of their priority, and all such items shall be taxed against such Unit Owner in said decree. Any balance of proceeds, after satisfaction of such charges and any unpaid assessments owing to the Association or any liens required to be discharged shall be paid to the Unit Owner. Upon the confirmation of such sale, the Purchaser thereat shall thereupon be entitled to a deed to the Unit ownership and to immediate possession of the Unit sold and may apply to the court for a writ for the purpose of acquiring such possession, and it shall be a condition of any such sale, and the decree shall so provide, that the Purchaser shall take the interest in the Condominium Property sold subject to this Declaration.

ARTICLE XI

ADDITIONS TO CONDOMINIUM PROPERTY

Declarant contemplates constructing certain residential structures and other improvements on the Additional Property and submitting the Additional Property together with the buildings and other improvements to be constructed thereon (being hereinbefore defined as the "Additional Property Buildings") and all easements, rights and appurtenances belonging thereto, and all articles of personal property existing for the common use of the Unit Owners to the provisions of this Declaration and the Act, so the same will become in all respects part of the Condominium Property. Declarant's right to submit the Additional Property and the Additional Property Buildings to be constructed thereon to the provisions of this Declaration and the Act shall be in accordance with the following provisions:

(A) Declarant hereby reserves the right and option, but not the obligation, to submit the Additional Property, or any portion or portions thereof, in one (1) or more submissions, together with the Additional Property Buildings which may be constructed thereon, all easements, rights and appurtenances belonging thereto, and all articles of personal property existing for the common use of the Unit Owners to the provisions of this Declaration and the Act.

(B) Except as otherwise provided in this Article XI and the Act, there are no limitations on Declarant's right and option to expand the Condominium Property to include the Additional Property and there is no requirement for the consent of Unit Owners to such expansion.

(C) Declarant has a period of seven (7) years after the date the Declaration is filed for record to expand the Condominium Property to include the Additional Property. The Declarant has the option to renew the initial seven (7) year period for an additional seven (7) year period, exercisable within six (6) months prior to expiration of the initial seven (7) year period, provided that a majority of the Unit Owners, other than the Declarant, consents to such a renewal. Other than the expiration of the time limits set forth above, there are no circumstances that will terminate the Declarant's right to expand the Condominium Property to include the Additional Property.

(D) A metes and bounds legal description of the Additional Property is set forth in Exhibit "2" and Exhibit "3" hereof. The Declarant is the owner of the portion of the Additional Property described in Exhibit "2". As of the date of this Declaration, the Declarant does not own the portion of the Additional Property described in Exhibit "3", but the possibility exists that Declarant may acquire all or a portion of said Additional Property. The Declarant may remove all or a portion of the Additional Property from this Declaration at any time prior to submitting the same to the Condominium Property by filing an amendment to this Declaration for the purpose of effecting such removal.

(E) The Declarant is not obligated to expand the Condominium Property to include all or any portion of the Additional Property.

(F) The Declarant has the right to expand the Condominium Property to include the Additional Property, or any portion thereof, in one (1) or more submissions. There are no limitations fixing the boundaries of the portions of the Additional Property that the Declarant may submit to the Condominium Property and there are no limitations on the order in which portions of the Additional Property may be submitted to the Condominium Property.

(G) Except for private deed restrictions, if any, and except for the requirements of the governmental authorities having jurisdiction over the same, including the zoning requirements of the Village of Orange, there are no limitations as to the location of any improvements that may be made on any portion of the Additional Property.

(H) The Declarant presently anticipates constructing sixty-seven (67) Units on the Additional Property, for a total number of Units on Parcel No. 1 and the Additional Property of seventy-seven (77) Units, however, the maximum number of Units that may be constructed on Parcel No. 1 and (1) the portion of

the Additional Property described in Exhibit "2" is one hundred (100) Units; (2) the portion of the Additional Property described in Exhibit "2" and the East Parcel described in Exhibit "3" is one hundred thirty-five (135) Units; (3) the portion of the Additional Property described in Exhibit "2" and the West Parcel described in Exhibit "3" is one hundred twenty-five (125) Units; (4) the portion of the Additional Property described in Exhibit "2" and both the East Parcel and West Parcel described in Exhibit "3" is one hundred sixty (160) Units, based on the zoning code of the Village of Orange, which permits a maximum of five (5) Units per acre.

(I) The Units to be constructed on the Additional Property are restricted exclusively to residential use and related common purposes for which the Condominium Property was designed.

(J) Although the Declarant anticipates that the Additional Property Buildings shall be compatible with the Parcel No. 1 Buildings with respect to quality of construction, principal materials to be used and architectural style, the Additional Property Buildings need not be compatible with the Parcel No. 1 Buildings with respect to the foregoing.

(K) The Declarant is not obligated to construct improvements on the Additional Property. Except for private deed restrictions, if any, and except for the requirements of the governmental authorities having jurisdiction over the same, including the zoning and building requirements of the Village of Orange, there are no restrictions or limitations upon the improvements that may be made upon the Additional Property.

(L) Although the Declarant anticipates that the Units to be constructed on the Additional Property will be substantially identical to the Units constructed on Parcel No. 1, the Units to be constructed on the Additional Property need not be substantially identical to the Units constructed on Parcel No. 1. Except for private deed restrictions, if any, and except for the requirements of the governmental authorities having jurisdiction over the types of Units to be constructed on the Additional Property, including the zoning and building requirements of the Village of Orange, there are no limitations on the types of Units that may be constructed on the Additional Property.

(M) The Declarant is not reserving any right to either create Limited Common Areas and Facilities within any portion of the Additional Property (except for the Limited Common Areas and Facilities referred to in Article II(B)(2) of this Declaration) or to designate Common Areas and Facilities within the Additional Property or any portion thereof that may subsequently be assigned as Limited Common Areas and Facilities.

(N) The Declarant reserves the right to assign its rights and options to expand the Condominium Property to include the Additional Property, or any portion thereof, to any successor of the Declarant who stands in the same relationship to the Condominium Development as the Declarant.

(O) At the time or times Declarant expands the Condominium Property to include the Additional Property, or any portion or portions thereof, the Declarant shall submit with the amendment to the Declaration expanding the Condominium Property such drawings of the Additional Property being submitted as are required by Section 5311.07 of the Act to show graphically, insofar as

is possible, all the particulars of the land, buildings and other improvements, including, but not limited to, the layout, location and dimensions of the Common Areas and Facilities and Limited Common Areas and Facilities, for the Additional Property, or portion thereof, being submitted.

(P) The Declarant reserves the right to amend this Declaration in the manner provided in Article XII hereof, in such respects as the Declarant may deem advisable in order to effectuate the provisions of this Article XI including, without limiting the generality of the foregoing, the right to amend this Declaration to do the following:

(1) To include the Additional Property, or any portion or portions thereof, and the improvements constructed thereon as part of the Condominium Property;

(2) To include descriptions of the Additional Property and the Additional Property Buildings in this Declaration and to add drawings of the Additional Property and Additional Property Buildings to Exhibit "1" hereto; and

(3) To provide that the owners of Units in the Additional Property Buildings shall have an interest in the Common Areas and Facilities of the Condominium Property and to amend Article II (B)(4) hereof so as to establish the percentage of interest in the Common Areas and Facilities which the owners of all Units within the Buildings on the Condominium Property will have at the time of such amendment, which percentage shall be, with respect to each Unit, in the proportion that the Par Value of each Unit on the date said amendment is filed for record bears to the then aggregate Par Value of all the Units within the Buildings on the Condominium Property, which determination shall be made by Declarant and shall be conclusive and binding upon all Unit Owners.

(Q) Declarant reserves the right to file an instrument in recordable form expressing its intention not to submit the Additional Property or any portion thereof to the provisions of this Declaration and the filing of such an instrument will be conclusive proof of such removal of the Additional Property or any portion thereof from the operation of the Declaration; provided, however, that such filing will not in any way affect any easements created by the Declaration or otherwise for the benefit of the Property or the Additional Property. Declarant reserves the right to develop all or any portion of the Additional Property independently of the Condominium Property for residential dwellings which need not be made subject to this Declaration.

ARTICLE XII

AMENDMENT OF DECLARATION

(A) In General. Except where otherwise provided in this Article XII or in any of the other Articles of this Declaration or by the Act, the provisions of this Declaration may be amended by an instrument in writing setting forth specifically the item or items to be amended and/or any new matter to be added, which instrument shall have been duly authorized by the affirmative vote of those Unit Owners having at least seventy-five percent (75%) of the voting power of the Association. Said instrument shall be signed and acknowledged by

any two (2) officers of the Association and must contain the certification by the President or Secretary of the Association that a copy of the amendment has been mailed or hand delivered to all Unit Owners and all first mortgagees of Units and that Unit Owners having at least seventy-five percent (75%) of the voting power of the Association affirmatively approved the amendment. Except for an amendment for the purpose of adding to the Condominium Property pursuant to Article XI hereof, no amendment shall be made to the percentage interests of each Unit in the Common Areas and Facilities as set forth in Article II(B)(4) and Exhibit "E" of this Declaration except by an amendment to this Declaration unanimously approved by all Unit Owners affected. In the case of an amendment for the purpose of adding to the Condominium Property pursuant to Article XI hereof, this Declaration may be amended by an instrument in writing signed by one (1) officer of Declarant. An amendment hereunder must be executed with the same formalities as this instrument and must refer to the volume and page in which this instrument and amendments hereto are recorded. Upon written request, the Declarant shall furnish a copy of an amendment for the purpose of adding to the Condominium Property pursuant to Article XI hereof to a Unit Owner and a first mortgagee of a Unit Owner. No amendment by the Board or Unit Owner shall have any effect, however, upon the Declarant, the rights of Declarant under this Declaration and upon the rights of bona fide mortgagees until the written consent of the Declarant and/or such mortgagees to such amendment has been secured. Such consents shall be retained by the Secretary of the Association or the Declarant, as the case may be, and the Secretary's certification in the instrument of amendment as to the consent or non-consent of Declarant and the names of the consenting and non-consenting mortgagees of the various Units may be relied upon by all persons for all purposes. An amendment hereunder shall be effective upon recordation of the amendment in the Office of the County Recorder of Cuyahoga County, Ohio; provided, however, that no provision in the Declaration may be amended so as to conflict with the obligatory provisions of the Act.

(B) Special Amendment. Prior to the formation of the Association, Declarant shall have the right and power, and after the formation of the Association either the Declarant and the Board shall each have the right and power, to record a special amendment ("Special Amendment") to this Declaration at any time, and from time to time, which amends this Declaration (1) to comply with requirements of the Federal National Mortgage Association, the Government National Mortgage Association, the Federal Home Loan Mortgage Corporation, Mortgage Guaranty Insurance Corporation, the Department of Housing and Urban Development, the Federal Housing Association, the Veteran's Administration, or any other governmental agency or any other public, quasipublic or private entity which performs (or may in the future perform) functions similar to those currently performed by such entities, or (2) to induce any of such agencies or entities to make, purchase, sell, insure, or guarantee first mortgages covering Condominium Ownership Interests, or (3) to bring this Declaration into compliance with the Act or (4) to correct clerical or typographical errors in this Declaration or any Exhibit hereto or any supplement or amendment hereto, or (5) to correct obvious factual errors or inconsistencies between the Declaration and other documents governing the Condominium Development, the correction of which would not impair the interest of any Unit Owner or mortgagee, or (6) to comply with the underwriting requirements of insurance companies providing casualty insurance, liability insurance and other insurance coverages for the Condominium Development, or (7) to bring any provision hereof into compliance with the provisions of any applicable governmental statute, rule or regulation

or any judicial determination, or (8) to enable a title insurance company to issue title insurance with respect to the Condominium Development or any portion thereof. In furtherance of the foregoing, a power coupled with an interest is hereby reserved and granted to Declarant and/or to the Board to vote in favor of, make, or consent to a Special Amendment on behalf of each Owner as proxy or attorney-in-fact, as the case may be. Each deed, mortgage, trust deed, other evidence of obligation, or other instrument affecting a Unit and the acceptance thereof shall be deemed to be a grant and acknowledgment of, and a consent to the reservation of the power to the Declarant and/or to the Board to vote in favor of, make and record Special Amendments.

ARTICLE XIII

THIS ARTICLE IS LEFT INTENTIONALLY BLANK

ARTICLE XIV

CONDEMNATION

(A) In the event that the entire Condominium Property is taken by eminent domain or condemned, or sold or otherwise disposed of in lieu of or in avoidance thereof, the Condominium shall terminate. The condemnation award shall be apportioned among the Unit Owners in accordance with their respective percentage interests in the Common Areas and Facilities. The Association shall as soon as practicable determine the share of the condemnation award to which each Unit Owner is entitled and each such share shall be paid into separate accounts and disbursed as soon as practicable to the Unit Owners entitled to same. No Unit Owner, however, shall receive any portion of his share of such award until all liens and encumbrances on his Unit have been paid, released or discharged.

(B) In the event that less than the entire Condominium Property is taken or condemned, or sold or otherwise disposed of in lieu of or in avoidance thereof, the Condominium Property hereunder shall not terminate. Each Unit Owner shall be entitled to a share of the condemnation award to be determined in the following manner: As soon as practicable the Association shall, reasonably and in good faith, allocate the condemnation award between compensation, damages, or other proceeds, and shall apportion the amounts so allocated among the Unit Owners, as follows: (1) the total amount allocated to taking of or injury to the Common Areas and Facilities shall be apportioned among Unit Owners in proportion to their respective percentages of interest in the Common Areas and Facilities; (2) the total amount allocated to severance damages shall be apportioned to those Units which were not taken or condemned; (3) the respective amounts allocated to the taking of or injury to a particular Unit and/or improvements a Unit Owner has made within his own Unit shall be apportioned to the particular Unit involved, and (4) the total amount allocated to consequential damages and any other takings or injuries shall be apportioned as the Association determines to be equitable under the circumstances. If an allocation of the condemnation award is already established in negotiation, judicial decree, or otherwise, then in allocating the condemnation award the Association shall employ such allocation to the extent it is relevant and applicable. Distribution of apportioned proceeds shall be made by checks pay-

able jointly to the respective Unit Owners and their respective first mortgagees.

(C) In the event a partial taking results in the taking of a complete Unit, the Unit Owner thereof automatically shall cease to be a member of the Association. Thereafter the Board shall reallocate the ownership, voting rights, assessment ratio and other rights determined in accordance with this Declaration according to the same principles employed in this Declaration at its inception and shall file an amendment of this Declaration evidencing such reallocation, which amendment need only be approved by the Board and by all Unit Owners whose percentage interests in the Common Areas and Facilities are affected.

(D) Any reconstruction and repair necessitated by condemnation shall be governed by the procedures specified in Article VI hereof (Insurance and Reconstruction).

(E) Each Unit Owner and his respective mortgagee by acceptance of a deed conveying such Condominium Ownership Interest or a mortgage encumbering such Condominium Ownership Interest, as the case may be, hereby irrevocably appoints the Association his attorney-in-fact, coupled with an interest, and authorizes, directs and empowers such attorney, at the option of the attorney, to carry out the provisions of this Article XIV.

(F) The holder, insurer or guarantor of a first mortgage on a Unit shall receive timely written notice of any condemnation that affects either a material portion of the Condominium Development or the Unit securing its mortgage.

ARTICLE XV

RIGHTS OF FIRST MORTGAGEES

The following provisions inure to the benefit of each holder, insurer or guarantor of a first mortgage encumbering a Unit:

(A) Default By Unit Owner. The holder of any first mortgage encumbering a Unit in respect of which the Unit Owner shall be in default for a period of sixty (60) days in the performance of his obligations under this Declaration, the Bylaws and/or the Rules shall be provided with notice of said default by the Association. Within sixty (60) days after receiving said notice from the Association, the holder of the mortgage encumbering said Unit may (but shall not be obligated to do so) cure said default. If, however, said default is not curable within said sixty (60) day period by reason of delay(s) beyond the reasonable control of said mortgagee, then, providing said mortgagee has commenced to cure said default within said sixty (60) day period and has continued thereafter with due diligence to complete the curing of said default, the time within which said mortgagee shall be permitted to cure said default shall be extended for a period co-extensive with said delay(s).

(B) Statement of Default. A first mortgagee, upon written request to the Board, shall be given a written statement by the Board of the number of Unit Owners who are more than one (1) month delinquent in the payment of month-

ly Common Assessments at the time said written request is received by the Board.

(C) Compliance With Mortgage Insurance Regulations. In general, and in order to facilitate the marketability of the Units, the Board shall comply, to the best of its ability, with requests by first mortgagees for information required by regulations of the Federal Home Loan Bank Board, Federal Home Loan Mortgage Corporation, Federal National Mortgage Association, Government National Mortgage Association, Mortgage Guaranty Insurance Corporation, the Department of Housing and Urban Development, the Federal Housing Corporation and the Veteran's Administration (or other private mortgage insurance company), or required by any other secondary mortgage market lender, or by any governmental insurer or guarantor of the first mortgage of any Unit.

(D) Notices to Mortgagees. Upon written request to the Association, each mortgagee shall have the right to receive notices of all meetings of the Association and to designate a representative to attend any such meeting. Furthermore, the holder, insurer or guarantor of a first mortgage on a Unit shall receive timely written notice from the Association of: (1) a lapse, cancellation, or material modification of any insurance policy or fidelity bond maintained by the Association; (2) any condemnation or casualty loss that affects either a material portion of the Condominium Development or the Unit securing its mortgage; and (3) any proposed action that requires the consent of a specified percentage of first mortgage holders.

(E) Special Federal Home Loan Mortgage Corporation Provisions.

(1) Unless Unit Owners exercising at least seventy-five percent (75%) of the voting power of the Association (and first mortgagees holding at least fifty-one percent [51%] of the first mortgages on Units) give their consent, the Association shall not effect amendments to the Condominium Instruments that would change:

- (a) voting rights;
- (b) Common Assessments, liens for Common Assessments or the priority of liens for Common Assessments;
- (c) reserves for maintenance, repair and replacement of Common Areas and Facilities;
- (d) responsibility for maintenance and repairs;
- (e) allocation of interests in the Common Areas or Limited Common Areas or rights to their use;
- (f) redefinition of any Unit boundaries;
- (g) convertibility of Units into Common Areas or vice versa;
- (h) expansion or contraction of the Condominium Development, or addition, annexation or withdrawal of the Property to or from the Condominium Development;

- (i) requirements for insurance policies or fidelity bonds;
 - (j) leasing of Units;
 - (k) imposition of any restrictions on a Unit Owner's right to sell or transfer his or her Unit;
 - (l) a decision of the Association to establish self-management when professional management had been required previously by the Condominium Instruments or by an eligible mortgage holder;
 - (m) restoration or repair of the Condominium Development (after a hazard, damage or partial condemnation) in a manner other than that specified in the Condominium Instruments;
 - (n) any action to determine the legal status of the Condominium Development after substantial destruction or condemnation occurs;
 - (o) any provisions that expressly benefit mortgage holders, insurers or guarantors.
- (2) The provisions of this Section shall not be construed to reduce the percentage vote that must be obtained from mortgagees or Unit Owners or a larger percentage vote as otherwise required for any of the actions contained in this Declaration or required by the Act.
- (3) First mortgagees may, jointly or singularly, pay taxes or other charges which are in default or which may or have become a charge against the Common Areas and Facilities and may pay overdue premiums of casualty insurance policies or secure new casualty insurance coverage upon the lapse of a policy, for the Common Areas and Facilities and first mortgagees making such payments shall be entitled to immediate reimbursement from the Association.
- (4) The implied approval of a first mortgagee may be assumed when such first mortgagee fails to submit a response to any written proposal for an amendment within thirty (30) days after it receives proper notice of the proposal, provided the notice was delivered by certified or registered mail, with a return receipt requested.

ARTICLE XVI

SALE, LEASING OR OTHER ALIENATION OF UNITS

(A) Unit Owner's Right of Transfer. The Association shall have no right of first refusal with respect to the purchase or lease of a Unit, and a Unit Owner shall be able to transfer his Unit freely by sale, gift, devise, lease or otherwise without restriction except as provided in Article XVI(B).

(B) Unit Owner's Right to Lease Unit. Any Unit Owner shall have the right to lease all (but not less than all) of his Unit upon such terms and conditions as the Unit Owner may deem advisable, except that no Unit shall be

leased or sub-leased for transient or hotel purposes. Any lease or sublease of a Unit for a period of less than six (6) months shall be deemed to be a lease or sublease for transient or hotel purposes. (1) Any lease or sublease of a Unit shall be in writing and shall provide: (a) that the lease or sublease shall be subject to the terms of this Declaration, the Bylaws and Rules and that any failure of a lessee to comply with the terms of this Declaration, the Bylaws and Rules shall be in default under the lease or sublease; (b) that the Association shall have the right to require the Unit Owner to deposit with the Association such amount as the Association shall consider appropriate as security to provide funds for repairs and to assure compliance with this Declaration, the Bylaws and Rules; (2) the limitations with respect to the leasing of Units shall not apply to the: (a) Declarant; or (b) a first mortgagee of a Unit in connection with a mortgage foreclosure (or acceptance of a deed in lieu of foreclosure), or with respect to any sale or transfer by the first mortgagee or any other party who acquired the Unit in connection with the foreclosure or deed-in-lieu.

(C) Names of Owners and Occupants of Units. To enable the Association to maintain accurate records of the names, addresses and phone numbers of Unit Owners and other Occupants of Units, each Unit Owner agrees to notify the Association in writing, within five (5) days after such Unit Owner's Unit has been transferred or leased to another person. In addition, each Unit Owner agrees to provide to a Purchaser or lessee of such Unit Owner's Unit a copy of this Declaration (including amendments thereto), the Bylaws, the Rules and other relevant documents.

ARTICLE XVII

COMPLIANCE AND NON-MONETARY DEFAULT

(A) Enforcement. In the event of a violation by any Unit Owner or any tenant of a Unit Owner (other than the nonpayment of Common Assessments or other charge, which is governed by Article V of this Declaration) of any of the provisions of this Declaration, the Bylaws or the Rules, the Association shall notify the Unit Owner and any tenant or other Occupant of the violation, by written notice. If such violation is not cured as soon as is reasonably practical and in any event within seven (7) days after such written notice, or if the violation is not capable of being cured within such seven (7) day period, if the Unit Owner or tenant or other Occupant fails to commence and diligently proceed to completely cure such violation as soon as is reasonably practical within seven (7) days after written demand by the Association, or if any similar violation is thereafter repeated, the Association may, at its option:

(1) Impose a fine against the Unit Owner or tenant or other Occupant as provided in Subsection (B) of this Article; and/or

(2) Commence an action to enforce performance on the part of the Unit Owner or tenant or other Occupant, and to require the Unit Owner to correct such failure, or for such other relief as may be necessary under the circumstances, including injunctive relief; and/or

(3) The Association may itself perform any act or work required to correct such failure and, either prior to or after doing so, may charge the

Unit Owner with all reasonable costs incurred or to be incurred by the Association in connection therewith, plus a service fee equal to fifteen percent (15%) of such costs. In connection with the foregoing, the Association may perform any maintenance or repairs required to be performed, may remove any change, alteration, addition or improvement which is unauthorized or not maintained in accordance with the provisions of this Declaration, and may take any and all other action reasonably necessary to correct the applicable failure; and/or

(4) Commence an action to recover damages.

(B) Fines. The amount of any fine shall be a reasonable amount as determined by the Board. Prior to imposing any fine, the Unit Owner or tenant or other Occupant shall be afforded an opportunity for a hearing after reasonable notice to the Unit Owner or tenant or other Occupant of not less than 14 days, which notice shall include (1) a statement of the date, time and place of the hearing, (2) a statement of the provisions of this Declaration, Bylaws or Rules which have allegedly been violated, and (3) a short and plain statement of the matters asserted by the Association. The Unit Owner or tenant or other Occupant shall have an opportunity to respond, to present evidence, and to provide written and oral argument on all issues involved and shall have an opportunity at the hearing to review, challenge and respond to any material considered by the Association. At the hearing, the Board shall conduct a reasonable inquiry to determine whether the alleged violation in fact occurred, and if the Board so determines, it may impose such fine as it deems appropriate by written notice to the Unit Owner or tenant or other Occupant. If the Unit Owner or tenant or other Occupant fails to attend the hearing as set by the Board, the Unit Owner or tenant or other Occupant shall be deemed to have admitted the allegations contained in the notice to the Unit Owner or tenant or other Occupant. Any fine imposed by the Board shall be due and payable within ten (10) days after written notice of the imposition of the fine, or if a hearing is, timely requested within ten (10) days after written notice of the decision of the Board at the hearing. Any fine levied against a Unit Owner shall be deemed a Charge and if not paid when due all of the provisions of this Declaration relating to the late payment of Common Assessments shall be applicable except as otherwise provided by the Act. If any fine is levied against a tenant or other Occupant and is not paid within ten (10) days after same is due, the Association shall have the right to evict the tenant or other Occupant as hereinafter provided.

(C) Negligence. A Unit Owner shall be liable and may be charged by the Association for the expense of any maintenance, repair or replacement rendered necessary by his act, neglect or carelessness, but only to the extent that such expense is not met by the proceeds of insurance carried by the Association. Such liability shall include any increase in fire insurance rates occasioned by use, misuse, occupancy or abandonment of a Unit or its appurtenances or of the Common Areas and Facilities.

(D) Responsibility of Unit Owner for Tenants. Each Unit Owner shall be responsible for the acts and omissions, whether negligent or willful, of any tenant of his Unit, and for all employees, agents and invitees of the Unit Owner or any such tenant, and in the event the acts or omissions of any of the foregoing shall result in any damage to the Condominium Property, or any liability to the Association, the Unit Owner shall be charged for same, limited where applicable to the extent that the expense or liability is not met by the

proceeds of insurance carried by the Association. Furthermore, any violation of any of the provisions of this Declaration, the Bylaws or any Rule, by any tenant of any Unit, or any employees, agents or invitees of a Unit Owner or any tenant of a Unit, shall also be deemed a violation by the Unit Owner, and shall subject the Unit Owner to the same liability as if such violation was that of the Unit Owner.

(E) Costs and Attorney's and Paralegal's Fees. In any legal proceedings commenced by the Association to enforce this Declaration, the Bylaws, and/or the Rules, as said documents may be amended from time to time, the prevailing party shall, be entitled to recover the costs of the proceeding and reasonable attorney's and paralegal's fees. Any such cost or attorney's and paralegal's fees awarded to the Association in connection with any action against any Unit Owner shall be charged to the Unit Owner.

(F) No Waiver of Rights. The failure of the Association or any Unit Owner to enforce any covenant, restriction or any other provision of this Declaration, the Bylaws, or the Rules, as the said documents may be amended from time to time, shall not constitute a waiver of the right to do so thereafter.

ARTICLE XVIII

REMOVAL FROM CONDOMINIUM OWNERSHIP

For reasons other than substantial destruction of the Condominium Development (in which event the provisions of Article IV would apply) or condemnation of the Condominium Development (in which event the provisions of Article XIV would apply), the Unit Owners exercising at least ninety percent (90%) of the voting power of the Association (and with the vote of at least 67% of the holders of first mortgages) may elect to remove the Condominium Property from the provisions of the Act. In the event of such election, all liens and encumbrances, except taxes and assessments not then due and payable, upon all or any part of the Condominium Property, shall be paid, released, or discharged, and a certificate setting forth that such election was made shall be filed with the Recorder of Cuyahoga County, Ohio, and by him recorded. Such certificate shall certify therein under oath that all liens and encumbrances, except taxes and assessments not then due and payable, upon all or part of the Common Areas and Facilities have been paid, released or discharged; and, shall also be signed by the Unit Owners, each of whom shall certify therein under oath that all such liens and encumbrances on his Unit or Units have been paid, released or discharged.

ARTICLE XIX

MISCELLANEOUS PROVISIONS

(A) Interest on Deposits. Any deposit or down payment made in connection with the sale of a Condominium Ownership Interest by the Declarant shall be held in trust or escrow until delivered at settlement or returned to or otherwise credited to the Purchaser of such Unit or forfeited to the Declarant, and if a deposit or down payment of Two Thousand Dollars (\$2,000.00) or more is held for more than ninety (90) days, interest at the rate of not less than four percent (4%) per annum for any period exceeding ninety (90) days shall be

credited to the Purchaser of such Unit at settlement or upon return or other credit made to the Purchaser, or added to any forfeiture to the Declarant. Deposits and down payments held in trust or escrow pursuant to this Article shall not be subject to attachment by creditors of the Declarant or a Purchaser of a Condominium Ownership Interest.

(B) Non-Retention of Property Interest in Common Areas and Facilities by Declarant. Notwithstanding any of the other provisions contained herein, the Declarant shall not retain a property interest in any of the Common Areas and Facilities after control of the Condominium Development is assumed by the Association except in the Declarant's capacity as a Unit Owner of unsold Condominium Ownership Interests and except as permitted by Section 5311.25(B) of the Act.

(C) Warranties. Solely and only to the extent such warranties are or may be required by the provisions of Section 5311.25(E) of the Act, and solely in connection with the sale of a Condominium Ownership Interest(s) by Declarant:

(1) The Declarant shall furnish a two (2) year warranty covering the full cost of labor and materials for any repair or replacement of roof and structural components, and mechanical, electrical, plumbing and common service elements serving the Condominium Development as a whole occasioned or necessitated by a defect in material or workmanship and shall furnish a one (1) year warranty covering the full cost of labor and materials for any repair or replacement of structural, mechanical and other elements pertaining to each Unit occasioned or necessitated by a defect in material or workmanship.

(2) The two (2) year warranty shall commence: (a) for property submitted by the original Declaration on the date the deed or other evidence of ownership is filed for record following the sale of the first Condominium Ownership Interest in the Condominium Development to a Purchaser in good faith for value of a Unit; and (b) for Additional Property submitted by amendment to the Declaration pursuant to Article XI hereof, on the date the deed or other evidence of ownership is filed for record following the sale of the first Condominium Ownership Interest in such phase for the Additional Property to a good faith Purchaser for value of a Unit.

(3) The one (1) year warranty shall commence on the date the deed or other evidence of ownership is filed for record following the first sale of a Condominium Ownership Interest to a Purchaser in good faith for value.

(4) With respect to appliances installed and furnished as a part of a Unit by the Declarant, the Declarant shall assign to each Purchaser of a Unit the express and implied warranties of the manufacturers of such appliances in satisfaction of the Declarant's warranty of such appliances, except the Declarant's warranty of each Unit hereunder includes the warranty that the appliances are properly installed.

(5) All warranties made to the Declarant that exceed the time periods specified above with respect to any part of the Units or Common

Areas and Facilities shall be assigned to the Purchasers of Units. Furthermore, the Declarant reserves the right, but not the obligation, to grant warranties in excess of the warranties set forth above.

(6) In addition to the above warranties, Declarant will deliver to a veteran purchasing a Condominium Ownership Interest from Declarant with the aid of a Veterans Administration guaranteed loan, a warranty against structural defects on the Unit purchased by the veteran for one (1) year from the date of occupancy or the date of settlement (whichever first occurs), and on all of the Common Areas and Facilities for one (1) year from such time as Units to which sixty percent (60%) of the interests in the Common Areas appertain have been transferred to Unit Owners other than Declarant.

(7) None of the foregoing warranties shall cover repairs or replacements necessitated or occasioned by ordinary wear and tear or by the negligent or wanton acts of any Unit Owner or any tenant, guest or invitee of a Unit Owner or occasioned or necessitated for any reason whatsoever except by defects in materials and workmanship.

(D) Declarant's Obligation with Respect to Unsold Units. The Declarant will assume the rights and obligations of a Unit Owner in its capacity as owner of unsold Units in the Condominium, including, without limitation, the obligation to pay Common Expenses attributable to such Units, from the date the Declaration is filed for record.

(E) Right of Declarant to act as Board of Managers. Declarant reserves unto itself the right to manage, control and exercise all of the rights of the Association in accordance with and to the extent permitted by the provisions of Sections 5311.08 and 5311.25 of the Act.

(F) Record of Mortgagees of Units. Any Unit Owner who mortgages his Ownership Interest shall notify the Association in such manner as the Association may direct, of the name and address of his mortgagee and thereafter shall notify the Association of the payment, cancellation or other alteration in the status of such mortgage. The Association shall maintain such information in a record entitled "Mortgagees of Units".

(G) Rights of Mortgagees of Units to Receive Notices. Upon written request to the Board, the holder of any duly recorded mortgage or trust deed against any Unit ownership shall be given a copy of any and all notices permitted or required by this Declaration to be given to the owner or owners whose Unit ownership is subject to such mortgage or trust deed.

(H) Notices to Association. Notices required to be given to the Board or the Association may be delivered to any member of the Board or officer of the Association either personally or by mail to such member or officer at his Unit.

(I) Notices. All notices required or permitted hereunder, and under the Bylaws and the Act, to the Declarant, the Association, the Board of Managers and its delegates shall be in writing and shall be sent by registered or certified mail, return receipt requested, to the Board of Managers or its delegates at the address of the Condominium Property or to such other address

as the Board may designate from time to time by notice in writing to all Unit Owners. All notices to the Declarant shall be sent by registered or certified mail, return receipt requested, to: Peter L. Snavely, c/o Snavely Building Company, 2550 SOM Center Road, Suite 110, Willoughby Hills, Ohio 44094, with a copy of same to Richard A. Rosner, Esq., Kahn, Kleinman, Yanowitz & Arnson Co., L.P.A., The Tower At Erieview, Suite 2600, 1301 East Ninth Street, Cleveland, Ohio 44114, or to such other address as the Declarant or its counsel may designate from time to time by notice in writing to all Unit Owners. All notices to any Unit Owner shall be sent by registered or certified mail to such Unit Owner's Unit address or to such other address as may be designated by him from time to time, in writing, to the Board of Managers. All notices shall be deemed to have been given and therefore effective not later than forty-eight (48) hours after the date that such notice is deposited in the U.S. Mail, except notices of change of address which shall be deemed to have been given when received, and except as otherwise provided herein. Any notice required or permitted to be given to any Occupant of a Unit other than a Unit Owner shall effectively be given if hand delivered to such Occupant or placed in his mail box or placed under the door to such Occupant's Unit.

(J) Title to Units Subject to Declaration. Each grantee of the Declarant, by the acceptance of a deed of conveyance, accepts the same subject to all easements, restrictions, conditions, covenants, reservations, liens and charges, and the jurisdiction, rights, and powers created or reserved by this Declaration and in the documents referred to in this Declaration, and all rights, benefits and privileges of every nature hereby granted, created, reserved or declared, and all impositions and obligations hereby imposed shall be deemed and taken to be covenants running with the land, and shall bind any person having at any time any interest or estate in the Condominium Property, and shall inure to the benefit of such owner in like manner as though the provisions of the Declaration were recited and stipulated at length in each and every deed of conveyance.

(K) Non-Liability of Declarant. Except as otherwise provided in the Condominium Property Act, neither Declarant nor its representatives, successors or assigns shall be liable for any claim whatsoever arising out of or by reason of any actions performed pursuant to any authorities granted or delegated to it by or pursuant to this Declaration or the Bylaws in Declarant's (or its representative's) capacity as owner, manager or seller of the Condominium Property whether or not such claim (1) shall be asserted by any Unit Owner, an Occupant of a Unit, the Association, or by any person or entity claiming through any of them; or (2) shall be on account of injury to person or damage to or loss of property wherever located and however caused; or (3) shall arise ex contractu or (except in the case of gross negligence) ex delictu. Without limiting the generality of the foregoing, the foregoing enumeration includes all claims for, or arising by reason of, the Condominium Property or any part thereof being or becoming out of repair or containing any patent or latent defects, or by reason of any act or neglect of any Unit Owner, an Occupant of a Unit, the Association, and their respective agents, employees, guests and invitees, or by reason of any neighboring property or personal property located on or about the Condominium Property, or by reason of the failure to function or disrepair of any utility services (heat, air-conditioning, electricity, gas, telephone, water or sewage).

(L) Declarant Assessments. Except as otherwise provided in the Act, the Declarant shall not be required to pay any assessments or monies to finance any claim or litigation against the Declarant.

(M) Non-Waiver. No covenants, restrictions, conditions, obligations, or provisions contained in this Declaration shall be deemed to have been abrogated or waived by reason of any failure to enforce the same, irrespective of the number of violations or breaches which may occur.

(N) Saving Clause. The invalidity of any covenant, restriction, condition, limitation or any other provision of this Declaration, or of any part of the same, shall not impair or affect in any manner the validity, enforceability or effect of the rest of this Declaration.

(O) Rule Against Perpetuities. If any of the options, privileges, covenants or rights created by this Declaration shall be unlawful or void for violation of (1) the rule against perpetuities or some analogous statutory provision, (2) the rule restricting restraints on alienation, or (3) any other statutory or common-law rules imposing time limits, then such provision shall continue only until twenty-one (21) years after the death of the survivor of the now living descendants of William Jefferson Clinton, President of the United States of America, and Albert Gore, Jr., Vice President of the United States of America.

(P) Headings. The heading of each Article and of each such paragraph in this Declaration and in the Bylaws is inserted only as a matter of convenience and for reference and in no way defines, limits or describes the scope or intent of this Declaration or the Bylaws nor in any way affects this Declaration or the Bylaws.

(Q) Gender. The use of the masculine gender herein or in the Bylaws shall be deemed to include the feminine and the neuter genders, as the case may be, and the use of the singular shall be deemed to include the plural, whenever the context so requires.

(R) Liberal Interpretation. The provisions of this Declaration shall be liberally interpreted to effectuate its purpose of creating a uniform plan for the development and operation of a first-class Condominium Development.

IN WITNESS WHEREOF, the said Snavely Stonebrooke, Inc., as Declarant, as aforesaid, has caused its name to be signed to these presents as of this _____ day of _____, 1993.

Witnessed by:

SNAVELY STONEBROOKE, INC., an Ohio corporation

By: _____
_____, its _____

STATE OF OHIO)
) SS:
COUNTY OF LAKE)

Before me, a Notary Public in and for said County and State aforesaid, personally appeared SNAVELY STONEBROOKE, INC., an Ohio corporation, by _____, its _____, who acknowledged that he did sign the foregoing instrument and that the same was his free act and deed individually and as such officer and the free act and deed of said corporation.

GIVEN, under my hand and Notarial Seal this _____ day of _____, 19__.

NOTARY PUBLIC

This Instrument Prepared By:

Richard A. Rosner, Attorney at Law
Kahn, Kleinman, Yanowitz & Arnson Co., L.P.A.
Suite 2600, The Tower At Erieview
1301 East Ninth Street
Cleveland, Ohio 44114-1824
(216) 696-3311

EXHIBIT "B"

TO DECLARATION OF CONDOMINIUM OWNERSHIP FOR
STONEBROOKE CONDOMINIUM

BYLAWS

OF

STONEBROOKE CONDOMINIUM OWNERS' ASSOCIATION

A Non-Profit Ohio Corporation

TABLE OF CONTENTS

	<u>Pages</u>
<u>ARTICLE I</u> <u>The Association</u>	1
Section 1 Name and Nature of Association	1
Section 2 Membership	1
Section 3 Voting Rights	1
Section 4 Majority	2
Section 5 Proxies	2
Section 6 Establishment of Unit Owners' Association and First Meeting of Members	2
Section 7 Order of Business	4
Section 8 Actions without a Meeting	4
<u>ARTICLE II</u> <u>Board of Managers</u>	4
Section 1 Qualifications	4
Section 2 Number of Board Members	4
Section 3 Election of Board Members by Declarant and Unit Owners Prior to the First Annual Meeting	5
Section 4 First Annual Meeting	5
Section 5 Election of Board Members from and after the First Annual Meeting	5
Section 6 Organization Meeting	6
Section 7 Regular Meetings	6
Section 8 Special Meetings	6
Section 9 Quorum; Adjournment	7
Section 10 Powers and Duties	7
Section 11 Removal of Board Members	8
Section 12 Vacancies	8
Section 13 Fidelity Bonds	8
Section 14 Compensation	9
<u>ARTICLE III</u> <u>Officers</u>	9
Section 1 Election and Designation of Officers	9
Section 2 Term of Office; Vacancies	9
Section 3 President	9
Section 4 Vice President	9
Section 5 Secretary	9
Section 6 Treasurer	9
Section 7 Other Officers	9
Section 8 Delegation of Authority and Duties	10
Section 9 No Compensation to Officers	10

	<u>Pages</u>
<u>ARTICLE IV</u> <u>General Powers of the Association</u>	10
Section 1 Payments from Maintenance Funds	10
Section 2 Rules and Regulations	12
Section 3 No Active Business to be Conducted for Profit	13
Section 4 Special Services	13
Section 5 Delegation of Duties	13
Section 6 Applicable Laws	13
<u>ARTICLE V</u> <u>Determination and Payment of Assessments</u>	14
Section 1 Payment of Assessments	14
Section 2 Preparation of Estimated Budget	14
Section 3 Reserve for Contingencies and Replacements	15
Section 4 Budget for First Year	15
Section 5 Failure to Prepare Annual Budget	16
Section 6 Books and Records of Association	16
Section 7 Status of Funds Collected by Association	16
Section 8 Annual Statements	16
Section 9 Annual Audit	16
Section 10 Remedies for Failure to Pay Assessments	17
<u>ARTICLE VI</u> <u>Indemnification</u>	17
Section 1 In General	17
Section 2 Advance of Expenses	18
Section 3 Indemnification Not Exclusive; Insurance	18
Section 4 Indemnification by Unit Owners	18
Section 5 Cost of Indemnification	18
<u>ARTICLE VII</u> <u>General Provisions</u>	19
Section 1 Copies of Notice to Mortgage Lenders; Rights of First Mortgagees	19
Section 2 Service of Notices on the Board of Managers	19
Section 3 Service of Notices on Devisees and Personal Representatives	19
Section 4 Non-Waiver of Covenants	19
Section 5 Agreements Binding	20
Section 6 Notices of Mortgages	20
Section 7 Severability	20
Section 8 Perpetuities and Restraints on Alienation	20
Section 9 Definitions	20
Section 10 Amendments	20
Section 11 Captions	20

BYLAWS OF STONEBROOKE
CONDOMINIUM OWNERS' ASSOCIATION

The within Bylaws are executed and incorporated in the Declaration of Condominium Ownership for Stonebrooke Condominium ("Declaration") pursuant to Chapter 5311, Ohio Revised Code ("Act"). Certain of the terms used in these Bylaws have been defined in the Declaration and, when used herein, shall have the same meaning as set forth in the Declaration, unless the context clearly indicates a different meaning therefor. The purpose of the within Bylaws is to provide for the establishment of a Unit Owners' Association for the government of the Condominium Property in the manner provided by the Declaration and by these Bylaws. This purpose shall be accomplished on a non-profit basis, and no part of the earnings of the Association shall inure to the benefit of any private person, firm, corporation, association or organization. All present or future owners or tenants or their employees, or any other person who might use the facilities of the Condominium Property in any manner shall be subject to the covenants, provisions or regulations contained in the Declaration and these Bylaws and shall be subject to any restriction, condition or regulation hereafter adopted by the Association. The mere acquisition or rental of any of the Units located within the Condominium Property described in the Declaration, or the mere act of occupancy of any of the Units will constitute acceptance and ratification of the Declaration and of these Bylaws.

ARTICLE I

THE ASSOCIATION

Section 1. Name and Nature of Association. The Association shall be an Ohio corporation not for profit and shall be called the Stonebrooke Condominium Owners' Association in accordance with Article IV of the Declaration.

Section 2. Membership. Each Unit Owner upon acquisition of title to a Unit, shall automatically become a member of the Association. Such membership shall terminate upon the sale or other disposition by such member of this Unit ownership, at which time the new owner of such Unit shall automatically become a member of the Association. Membership in the Association shall be limited to Unit Owners. In addition to any other rights the Declarant may have pursuant to the Declaration, the Declarant shall be a member of the Association with respect to all Units owned by Declarant and shall have the right, without limitation, to exercise the voting power appurtenant to such Units and the power to vote the same.

Section 3. Voting Rights. On any question on which the vote of Unit Owners is permitted or required, the owner or owners of each Unit shall be entitled to exercise one (1) vote for each such Unit. In the case of a Unit owned or held in the name of a corporation or a partnership, a certificate signed by said Unit Owner shall be filed with the Secretary of the Association naming the person authorized to cast a vote for such Unit, which certificate shall be conclusive until a subsequent substitute certificate is filed with the Secretary of the Association. If such certificate is not on file, the vote of

such corporation or partnership, shall not be considered nor shall the presence of such Unit Owner at a meeting be considered in determining whether the quorum requirement for such meeting has been met. Fiduciaries and minors who are owners of record of a Unit may vote their respective interests as a Unit Owner. If two or more persons, whether fiduciaries, tenants in common or otherwise, own undivided interests in a Unit, each may exercise that proportion of the voting power of all of the Unit Owners of said Unit that is equivalent to their respective proportionate interests in said Unit. When any fiduciary or other legal representative of a Unit Owner has furnished to the Association proof, satisfactory to it, of his authority, he may vote as though he were the Unit Owner. The Declarant or its nominee shall be the voting member with respect to any Unit owned by the Declarant. The vote of the Association with respect to any Units owned by the Association shall be determined by the Board.

Section 4. Majority. Except as otherwise provided in the Act, the Declaration or these Bylaws, all actions taken by the Unit Owners shall require the affirmative vote of a majority of the voting power of the Association present at a meeting at which a quorum is present.

Section 5. Proxies. Unit Owners may vote or act in person or by proxy. The person appointed as proxy need not be a member of the Association. Designation by a member or members of a proxy to vote or act on his or their behalf shall be made in writing to the Secretary of the Association (or if there is no Secretary, then with the person conducting the meeting for which the proxy is given) at or before the meeting and shall be revocable at any time by actual notice to the Secretary of the Association by the member or members making such designation. Notice to the Association in writing or in open meeting of the revocation of the designation of a proxy shall not affect any vote or act previously taken or authorized. The presence at a meeting of the person appointing a proxy does not revoke the appointment.

Section 6. Establishment of Unit Owners' Association and First Meeting of Members.

(a) Establishment of Unit Owners' Association. The Unit Owners' Association shall be established not later than the date the deed or other evidence of ownership is filed for record following the first sale of a Condominium Ownership Interest in the Development. Until the Unit Owners' Association is established, the Declarant shall act in all instances where action of the Unit Owners' Association or its officers is authorized or required by law or in the Declaration.

(b) First Meeting. The annual meeting of members of the Association for the election of members of the Board of Managers, the consideration of reports to be laid before such meeting, and the transaction of such other business as may properly be brought before such meeting shall be held at the office of the Association or at such other place in Cuyahoga County as may be designated by the Board and specified in the notice of such meeting at 8:00 o'clock P.M., or at such other time as may be designated by the Board and specified in the notice of the meeting. The first meeting of the members of the Association shall be held upon written notice given by the Declarant in accordance with Subsection (d) of this Section 6, said meeting to be held not later than the time that

Condominium Ownership Interests to which twenty-five percent (25%) of the undivided interests in the Common Areas and Facilities appertain have been sold and conveyed by the Declarant, unless the Declarant shall consent, in its sole discretion, to a lesser percentage.

(c) Special Meeting. Special meetings of the members of the Association may be held on any business day when called by the President of the Association or by the Board of Managers of the Association or by members entitled to exercise at least twenty-five percent (25%) of the voting power of the Association or by the Declarant or any Unit Owner when a meeting is required for the election of members to the Board of Managers pursuant to Article II, Section 5. hereof. Upon request in writing delivered either in person or by certified mail to the President or the Secretary of the Association by any persons entitled to call a meeting of members, such officer shall forthwith cause to be given to the members entitled thereto notice of a meeting to be held on a date not less than seven (7) or more than sixty (60) days after the receipt of such request as such officer may fix. If such notice is not given within thirty (30) days after the delivery or mailing of such requests, the persons calling the meeting may fix the time of the meeting and give notice thereof. Each special meeting shall be called to convene at 8:00 o'clock P.M. and shall be held at the office of the Association or at such other place in Cuyahoga County as shall be specified in the notice of meeting.

(d) Notices of Meetings. Not less than seven (7) nor more than sixty (60) days before the day fixed for a meeting of the members of the Association, written notice stating the time, place and purpose of such meeting shall be given by or at the direction of the Secretary of the Association or any other person or persons required or permitted by these Bylaws to give such notice. The notice shall be given by personal delivery or by mail to each member of the Association who is an owner of a Unit of record as of the day next preceding the day on which notice is given. If mailed, the notice shall be addressed to the members of the Association at their respective addresses as they appear on the records of the Association. Notice of the time, place and purposes of any meeting of members of the Association may be waived in writing, either before or after the holding of such meeting, by any members of the Association, which writing shall be filed with or entered upon the records of the meeting. The attendance of any member of the Association at any such meeting without protesting, prior to or at the commencement of the meeting, the lack of proper notice shall be deemed to be a waiver by him of notice of such meeting.

(e) Quorum; Adjournment. Except as may be otherwise provided by law or by the Declaration, at any meeting of the members of the Association, the members of the Association entitled to exercise one-third (1/3) of the voting power of the Association present in person or by proxy shall constitute a quorum for such meeting; provided, however, that no action required by law, by the Declaration, or by these Bylaws to be authorized or taken by a designated percentage of the voting power of the Association may be authorized or taken by a lesser percentage; and provided further, that the members of the Association entitled to exercise a

majority of the voting power represented at a meeting of members, whether or not a quorum is present, may adjourn such meeting from time to time; if any meeting is adjourned, notice of such adjournment need not be given if the time and place to which such meeting is adjourned are fixed and announced at such meeting.

Section 7. Order of Business. The order of business at all meetings of Unit Owners of the Association shall be as follows:

- (a) Calling of meeting to order.
- (b) Proof of notice of meeting or waiver of notice.
- (c) Reading of minutes of preceding meeting.
- (d) Reports of Officers.
- (e) Reports of Committees.
- (f) Election of Inspectors of election.
- (g) Nomination and election of members of the Board of Managers.
- (h) Unfinished and/or old business.
- (i) New Business.
- (j) Adjournment.

The order of business at each special meeting shall be that business specified in the notice therefor.

Section 8. Actions without a Meeting. All actions which may be taken at a meeting of the Association, except an action for the removal of a Board Member, may be taken without a meeting with the approval of, and in a writing or writings signed by the members of the Association having the percentage of voting power required to take such action if the same were taken for a meeting. Such writing or writings shall be filed with the Secretary of the Association.

ARTICLE II

BOARD OF MANAGERS

Section 1. Qualifications. Except as otherwise provided herein, all members of the Board of Managers (herein called "Board Members" or "Board") shall be Unit Owners; spouses of Unit Owners; mortgagees of Units; partners, agents or employees of partnerships owning a Unit; officers, directors, agents or employees of corporations or associations owning a Unit; or fiduciaries, officers, agents or employees of fiduciaries owning a Unit. Board Members elected or designated by the Declarant need not fulfill the qualifications imposed by this Section 1. of this Article II or any other qualifications imposed on Board Members elected by Unit Owners other than the Declarant, except as otherwise provided in these Bylaws or by law, and Board Members elected or designated by the Declarant may be removed only by the Declarant or as otherwise provided herein. If a Board Member shall cease to meet such qualifications during his term, he shall thereupon cease to be a member of the Board and his place on the Board shall be deemed vacant. No single Unit may be represented on the Board by more than one (1) person at any time.

Section 2. Number of Board Members. Subject to such limitations as are or may be imposed by Chapters 1702 and 5311 of the Ohio Revised Code, the Declaration or these Bylaws, as any of the same may be lawfully amended from

time to time, all power and authority of the Association shall be exercised by the Board of Managers consisting of three (3) members, but no more than five (5) members, in accordance with Sections 3 and 4 hereof.

Section 3. Election of Board Members by Declarant and Unit Owners Prior to the First Annual Meeting. Until such time as Condominium Ownership Interests to which less than twenty-five percent (25%) of the undivided interests in the Common Areas and Facilities appertain have been sold and conveyed by the Declarant, the Declarant shall have the right to elect or designate all three (3) Board Members. Not later than the time that Condominium Ownership Interests to which twenty-five percent (25%) of the undivided interests in the Common Areas and Facilities appertain have been sold and conveyed by the Declarant, the Association shall meet and the Unit Owners, other than the Declarant, shall elect one (1) Board Member who shall replace one (1) of the Board Members previously elected or designated by the Declarant. The Declarant shall have the sole right to designate the one (1) Board Member who will be replaced. Since one (1) of the three (3) Board Members representing thirty-three and one-third percent (33-1/3%) of the Board Members, is to be elected by Unit Owners other than the Declarant when Condominium Ownership Interests to which twenty-five percent (25%) of the individual interests in the Common Areas and Facilities appertain have been sold or conveyed by the Declarant, it will not be necessary to have a meeting of the Association when Condominium Ownership Interests to which fifty percent (50%) of the individual interests in the Common Areas and Facilities appertain have been sold and conveyed by the Declarant, since, at that time, Unit Owners, other than the Declarant, will have elected the required thirty-three and one-third percent (33-1/3%) of the members of the Board.

Section 4. First Annual Meeting. Within thirty (30) days after the earlier of either: (a) five (5) years following the date of the establishment of the Association (or such earlier period of time as Declarant, at its option, may designate); or (b) the date of the sale and conveyance of Condominium Ownership Interests to which appertain seventy-five percent (75%) or more of the undivided interests in the Common Areas and Facilities to purchasers in good faith for value, the Association shall meet (herein referred to as the "First Annual Meeting"), the Board shall be expanded from three (3) members to five (5) members, and all Unit Owners (including Declarant, if Declarant shall own any Units) shall elect all five (5) members of the Board of the Association. Immediately prior to such election all persons previously elected or designated, whether by the Declarant or by the other Unit Owners, shall resign; provided, however, that such persons shall be eligible for re-election to the Board. The persons so elected at the First Annual Meeting shall take office upon such election and shall serve such terms for which they are elected in accordance with Section 5. of this Article II. The percentages set forth in Sections 3 and 4 of this Article shall be computed by comparing the number of Units sold and conveyed from time to time on Parcel No. 1 and the Additional Property to the maximum number of Units that may be created thereon pursuant to Article XI of the Declaration based on the portion of the Additional Property owned by the Declarant at the time of the First Annual Meeting.

Section 5. Election of Board Members from and after the First Annual Meeting. Except for the procedures set forth in Section 3. of this Article II for the election of Board Members prior to the First Annual Meeting, Board

Members shall be elected at the annual meeting of members of the Association, but when the annual meeting is not held or Board Members are not elected thereat, they may be elected at a special meeting called and held for that purpose. Such election shall be by written secret ballot whenever requested by any member of the Association; but, unless such request is made, the election may be conducted in any manner approved at such meeting.

Any Board Member elected or designated prior to the First Annual Meeting shall hold office for a term not to exceed one (1) year after his election or designation. Commencing with the First Annual Meeting, Board Members shall be elected for such terms so that the terms of office of not less than one-third of the Board Members shall expire each year. Accordingly, at the First Annual Meeting of the Association, two (2) Board Members shall be elected for a term of three (3) years, two (2) Board Members shall be elected for a term of two (2) years and one (1) Board Member shall be elected for a term of one (1) year.

All Board Members shall be elected in accordance with the provisions of this Article II. At meetings of the Association subsequent to the First Annual Meeting which are called for the purpose of electing Board Members, each Board Member shall be elected for terms of three (3) years or to complete unfinished terms.

Except as otherwise provided herein, each Board Member shall hold office until the expiration of his term and until his successor is elected, or until his earlier resignation, removal from office or death. Any Board Member may resign at any time by oral statement to that effect made at a meeting of the Board or by a writing to that effect delivered to the Secretary of the Association; such resignation shall take effect immediately or at such other time as the Board Member may specify.

Each member of the Association may cast as many of his votes as there are Board Members to be elected. By way of example, if two (2) Board Members are to be elected, a member of the Association shall have the right to cast a maximum of two (2) votes, but not more than one (1) vote may be cast for any candidate. The candidates receiving the greatest number of votes shall be elected and those receiving the highest percentages of the total vote cast shall serve for the longest terms. Tie votes shall be decided by drawing of lots or by a flip of a coin. There shall be no cumulative voting.

Section 6. Organization Meeting. Immediately after each annual meeting of members of the Association, the newly elected Managers and those Managers whose terms hold over shall hold an organization meeting for the purpose of electing officers and transacting any other business. Notice of such meeting need not be given.

Section 7. Regular Meetings. Regular meetings of the Board of Managers may be held at such times and places as shall be determined by a majority of the Managers, but at least four (4) such meetings shall be held during each fiscal year.

Section 8. Special Meetings. Special meetings of the Board of Managers may be held at any time upon call by the President or any two Managers. Written notice of the time and place of each such meeting shall be given to

each manager either by personal delivery or by mail, telegram or telephone at least two (2) days before the meeting, which notice need not specify the purposes of the meeting; provided, however, that attendance of any Manager at any such meeting without protesting (prior to or at the commencement of the meeting) the lack of proper notice shall be deemed to be a waiver by him of notice of such meeting and such notice may be waived in writing either before or after the holding of such meeting, by any Manager, which writing shall be filed with or entered upon the records of the meeting. Unless otherwise indicated in the notice thereof, any business may be transacted at any organization, regular or special meeting.

Section 9. Quorum; Adjournment. A quorum of the Board of Managers shall consist of a majority of the Managers then in office; provided that a majority of the Managers present at a meeting duly held, whether or not a quorum is present, may adjourn such meeting from time to time, if any meeting is adjourned, notice of such adjournment need not be given if the time and place to which such meeting is adjourned are fixed and announced at such meeting. At each meeting of the Board of Managers at which a quorum is present, all questions and business shall be determined by a majority vote of those present, except as may be otherwise expressly provided in the Declaration or in these Bylaws.

Section 10. Powers and Duties. Except as otherwise provided by law, the Declaration or these Bylaws, all power and authority of the Association shall be exercised by the Board. In carrying out the purposes of the Condominium Property and subject to the limitations prescribed by law, the Declaration or these Bylaws, the Board, for and on behalf of the Association, may do the following:

(a) Maintenance, repair, replacement and surveillance of the Condominium Property and the Common Areas and Facilities and certain of the Limited Common Areas.

(b) Levy of Assessments against the Unit Owners and the collection of same.

(c) Designation and dismissal of the personnel necessary for the maintenance and operation of the Condominium Property, the Common Areas and Facilities and the Limited Common Areas.

(d) In carrying out the purposes of the Association and subject to the limitations prescribed by law, the Declaration or these Bylaws, the Board, for and on behalf of the Association, may:

(i) Purchase or otherwise acquire, lease as lessee, hold, use, lease as lessor, sell, exchange, transfer, and dispose of property of any description or any interest therein.

(ii) Grant easements.

(iii) Make contracts.

(iv) Effect insurance.

(v) Borrow money, and issue, sell, and pledge notes, bonds, and other evidence of indebtedness of the Association, provided, however, if such borrowing is in excess of Five Thousand Dollars (\$5,000.00), the prior approval of the members of the Association entitled to exercise a majority of the voting power of the Association shall be obtained at a special meeting duly held for such purpose.

(e) Employ a managing agent to perform such duties and services as the Board may authorize.

(f) Employ lawyers and accountants to perform such legal and accounting services as the Board may authorize.

(g) Adopt Rules and Regulations.

(h) To do all things permitted by law and exercise all power and authority within the purposes stated in these Bylaws or the Declaration or incidental thereto.

Section 11. Removal of Board Members. Except as otherwise provided herein and in the Act, the Board may remove any Board Member and thereby create a vacancy in the Board if by order of court such Board Member has been found to be of unsound mind, or if he is physically incapacitated, adjudicated a bankrupt, or fails to attend three consecutive meetings of the Board. At any regular or special meeting of members of the Association duly called at which a quorum shall be present, any one or more of the Board Members may be removed with or without cause by the vote of members entitled to exercise a majority of the voting power of the Association, and a successor or successors to such Board Member so removed may be elected at the same meeting for the unexpired term for each such removed Board Member. Any Board Member whose removal has been proposed by the members of the Association shall be given an opportunity to be heard at such meeting.

Section 12. Vacancies. Except as otherwise provided and subject to the provisions of the Act, vacancies in the Board may be filled by a majority vote of the remaining Board Members until an election to fill such vacancies is held. Members of the Association shall have the right to fill any vacancy in the Board (whether or not the same has been temporarily filled by the remaining Board Members) at any meeting of the members of the Association called for that purpose, and any Board Members elected at any such meeting of members of the Association shall serve until the next annual election of Board Members and until their respective successors are elected and qualified.

Section 13. Fidelity Bonds. The Board of Managers shall require that all officers and employees of the Association handling or responsible for Association funds to furnish adequate fidelity bonds. Said insurance shall be in accordance with Article VI(A)(3) of the Declaration. The premiums on such bonds shall be paid by the Association and shall be a Common Expense.

Section 14. Compensation. The Board of Managers shall not receive any salary or compensation for their services, as such, provided nothing herein contained shall be construed to preclude any manager from having dealings with the Association in any other capacity and receiving compensation therefor.

ARTICLE III

OFFICERS

Section 1. Election and Designation of Officers. The Board of Managers shall elect a President, a Vice President, a Secretary and a Treasurer, each of whom shall be a member of the Board of Managers. The Board of Managers may also appoint an Assistant Treasurer and an Assistant Secretary and such other officers as in their judgment may be necessary who are not members of the Board of Managers but who are members of the Association.

Section 2. Term of Office; Vacancies. The officers of the Association shall hold office until the next organizational meeting of the Board of Managers and until their successors are elected, except in case of resignation, removal from office or death. The Board of Managers may remove any officer at any time with or without cause by a majority vote of the Managers then in office. Any vacancy in any office may be filled by the Board of Managers.

Section 3. President. The President shall be the chief executive officer of the Association. He shall preside at all meetings of the Board of Managers. Subject to directions of the Board of Managers, the President shall have general executive supervision over the business and affairs of the Association. He may execute all authorized deeds, easements, contracts and other obligations of the Association and shall have such other authority and shall perform such other duties as may be determined by the Board of Managers or otherwise provided for in the Declaration or in these Bylaws. The President shall have the power to appoint committees from among the Officers and other Unit Owners as he may deem necessary to assist with affairs of the Association.

Section 4. Vice President. The Vice President shall perform the duties of the President whenever the President is unable to act and shall have such other authority and perform such other duties as may be determined by the Board of Managers.

Section 5. Secretary. The Secretary shall keep the minutes of meetings of the members of the Association and of the Board of Managers, shall give notices of meetings of the members of the Association and of the Board of Managers as required by law, or by these Bylaws or otherwise, and shall have such authority and shall perform such other duties as may be determined by the Board of Managers.

Section 6. Treasurer. The Treasurer shall receive and have in charge all money, bills, notes and similar property belonging to the Association, and shall do with the same as may be directed by the Board of Managers. He shall keep accurate financial accounts and hold the same open for the inspection and examination of the Managers and shall have such authority and shall perform such other duties as may be determined by the Board of Managers.

Section 7. Other Officers. The Assistant Secretaries and Assistant Treasurers, if any, and any other officers whom the Board of Managers may appoint shall, respectively, have such authority and perform such duties as may be determined by the Board of Managers.

Section 8. Delegation of Authority and Duties. The Board of Managers is authorized to delegate the authority and duties of any officer to any other officer and generally to control the action of the officers and to require the performance of duties in addition to those mentioned herein.

Section 9. No Compensation to Officers. None of the officers of the Association shall receive compensation for his services as such.

ARTICLE IV

GENERAL POWERS OF THE ASSOCIATION

Section 1. Payments from Maintenance Funds. The Association, for the benefit of all the owners, shall acquire, and shall pay for out of the maintenance fund hereinafter provided for all Common Expenses arising with respect to, or in connection with, the Condominium Property, including, without limitation, the following:

(a) Utility Service for Common Areas and Facilities. Water, waste removal, electricity, power and any other necessary utility service for the Common Areas and Facilities; and the expense of maintaining, repairing and replacing storm and sanitary sewers, water lines and other utilities situated on the Condominium Property or servicing the same;

(b) Casualty Insurance. A policy or policies of fire insurance, with extended coverage, vandalism and malicious mischief endorsements, as provided in the Declaration, the amount of which insurance shall be reviewed annually;

(c) Liability Insurance. A policy or policies insuring the Association, the members of the Board and the owners against any liability to the public or to the owners (of Units and of the Common Areas and Facilities, and their invitees, or tenants), incident to the ownership and/or use of the Common Areas and Facilities and Units, as provided in the Declaration, the limits of which policy shall be reviewed annually;

(d) Workmen's Compensation. Workmen's compensation insurance to the extent necessary to comply with any applicable laws;

(e) Wages and Fees for Services. The services of any person or firm employed by the Association, including, without limitation, the services of a person or firm to act as a manager or managing agent for the Condominium Property, the services of any person or persons required for the maintenance of or operation of the Condominium Property (including a recreation director, if any), and legal and/or accounting services necessary or proper in the operation of the Condominium Property or the enforcement of the Declaration and these Bylaws and for the organization, operation and enforcement of the rights of the Association.

(f) Care of Common Areas and Facilities. Landscaping, gardening, snow removal, painting, cleaning, tuck pointing, maintenance, decorating, repair and replacements of the Common Areas and Facilities (but not including the interior [un-drywalled] surfaces of the Units, which the Unit Owner shall paint, clean, decorate, maintain and repair), the operation of recreational facilities, if any, and such furnishings and equipment for the Common Areas and Facilities as the Association shall determine are necessary and proper, and the Association shall have the exclusive right and duty to acquire the same for the Common Areas and Facilities;

(g) Additional Expenses. Any other materials, supplies, furniture, labor, services, maintenance, repairs, structural alterations, insurance or assessments which the Association is required to secure or pay for pursuant to the terms of the Declaration and these Bylaws or by law of which in its opinion shall be necessary or proper for the maintenance and operation of the Condominium Property as a first-class condominium property or for the enforcement of the Declaration and these Bylaws;

(h) Discharge of Mechanic's Liens. Any amount necessary to discharge any mechanic's lien or other encumbrances levied against the entire Condominium Property or any part thereof which may in the opinion of the Association constitute a lien against the Condominium Property or against the Common Areas and Facilities, rather than merely against the interests therein of particular owners; it being understood, however, that the foregoing authority shall not be in limitation of any statutory provisions relating to the same subject matter. Where one or more Owners are responsible for the existence of such lien, they shall be jointly and severally liable for the cost of discharging it and any costs incurred by the Association by reason of said lien or liens shall be specially assessed to said Owners;

(i) Certain Maintenance of Units. Maintenance and repair of any Unit if such maintenance or repair is necessary, in the discretion of the Association, to protect the Common Areas and Facilities, or any other portion of a building, and the owner or owners of said Unit have failed or refused to perform said maintenance or repairs within a reasonable time after written notice of the necessity of said maintenance or repair delivered by the Association to said owner or owners, provided that the Association shall levy a special assessment against such Unit Owner for the cost of said maintenance or repair;

(j) Association's Right to Enter Units. The Association or its agents may enter any Unit when necessary in connection with any maintenance or construction for which the Association is responsible. It may likewise enter any balcony for maintenance, repairs, construction or painting. Such entry shall be made with as little inconvenience to the Owner as practicable, and any damage caused thereby shall be repaired by the Association from insurance proceeds, or, in the event that the damage is not covered by insurance, the damage shall be repaired by the Association at the expense of the maintenance fund. The Association reserves the right to retain a pass key to each Unit and no locks or other devices

shall be placed on the doors to the Units to obstruct entry through the use of such pass key, without the consent of the Association. In the event of any emergency originating in or threatening any Unit at a time when required alterations or repairs are scheduled, the management agent or his representative or any other person designated by the Board of Managers may enter the Unit immediately, whether the owner is present or not;

50%

(k) Limitation on Capital Additions and Improvements. The Association's powers hereinabove enumerated shall be limited in that the Association shall have no authority to acquire and pay for out of the maintenance fund any acquisitions, capital additions and improvements, or structural alterations to the Common Areas and Facilities (other than for purposes of maintaining, replacing, restoring or repainting portions of the Common Areas and Facilities, subject to all the provisions of the Declaration and these Bylaws) having a total cost in excess of Five Thousand Dollars (\$5,000.00), nor having an aggregate cost in any one (1) calendar year period in excess of Ten Thousand Dollars (\$10,000), without in each case the prior approval of the members of the Association entitled to exercise a majority of the voting power of the Association provided, however, so long as Declarant has the authority to elect or designate two (2) of the three (3) initial Board Members, the Declarant's prior written consent to such expenditure shall be required. The limitations of expenditures by the Association contained in this Section shall not apply to repair of the Condominium Property due to casualty loss, emergency repairs immediately necessary for the preservation and safety of the Condominium Property or for the safety of persons or to avoid suspension of any necessary services. The foregoing provisions of this Section 1.(K) also shall not apply to the rehabilitation and renewal of obsolete property which shall be governed by the Declaration;

(l) Certain Utility Services to Units. The Association may pay from the maintenance fund for waterlines, waste removal and/or any utilities which are not separately metered or otherwise directly charged to individual Owners. However, the Association may discontinue such payments at any time, in which case each owner shall be responsible for direct payment of his share of such expenses as shall be determined by the Board of Managers of the Association. The Association reserves the right to levy additional assessments against any owner to reimburse it for excessive use, as shall be determined by the Board of Managers or by such owner of any utility service, the expense of which is charged to the maintenance fund;

(m) Miscellaneous. The Association shall pay such other costs and expenses designated as "Common Expenses" in the Declaration and in these Bylaws.

Section 2. Rules and Regulations. The Board of Managers, by vote of the members entitled to exercise a majority of the voting power of the Board, may adopt such reasonable rules and regulations and from time to time amend the same supplementing the rules and regulations set forth in the Declaration and these Bylaws as it may deem advisable for the maintenance, conservation and beautification of the Condominium Property, and for the health, comfort, safety

and general welfare of the owners and occupants of the Condominium Property. Written notice of such rules and regulations shall be given to all owners and occupants and the Condominium Property shall at all times be maintained subject to such rules and regulations. In an action or proceeding brought by the Association against an Owner and/or Occupant of a Unit to enforce such rules or regulations, the Association shall be entitled to collect costs of suit and reasonable attorneys' fees from such Owner and/or Occupant. In the event such supplemental rules and regulations shall conflict with any provisions of the Declaration or of these Bylaws, the provisions of the Declaration and of these Bylaws shall govern.

Section 3. No Active Business to be Conducted for Profit. Nothing herein contained shall be construed to give the Association authority to conduct an active business for profit on behalf of all the Owners or any of them.

Section 4. Special Services. The Association may arrange for the provision of any special services and facilities for the benefit of such Owners and/or Occupants as may desire to pay for the same, including, without limitation, cleaning, repair and maintenance of Units. Fees for such special services and facilities shall be determined by the Board of Managers and may be charged directly to participating owners, or paid from the maintenance fund and levied as a special assessment due from the participants.

Section 5. Delegation of Duties. Nothing herein contained shall be construed so as to preclude the Association, through its Board of Managers and officers, from delegating to persons, firms or corporations of its choice, including any manager or managing agent, such duties and responsibilities of the Association as the Managers of the Association shall from time to time specify, and to provide for reasonable compensation for the performance of such duties and responsibilities.

Section 6. Applicable Laws. The Association shall be subject to and governed by the provisions of any statute adopted at any time and applicable to property submitted to the Condominium form of ownership (including without limitation, Chapter 5311, Ohio Revised Code); provided, however, that all inconsistencies between or among the permissive provisions of any statute and any provision of the Declaration and these Bylaws, shall be resolved in favor of the Declaration and these Bylaws, and any inconsistencies between any statute applicable to associations formed to administer property submitted to the Condominium form of ownership, and the Articles or Bylaws of the Association shall be resolved in favor of the statute. In the event of any conflict or inconsistency between the provisions of the Declaration and the Articles or Bylaws of the Association, the terms and provisions of the Declaration shall prevail, and the owners and all persons claiming under them covenant to vote in favor of such amendments in the Articles or Bylaws as will remove such conflicts or inconsistencies.

ARTICLE V

DETERMINATION AND PAYMENT OF ASSESSMENTS

Section 1. Payment of Assessments. Following the establishment of the Association and prior to the preparation of the estimated budget in accordance with Section 2 of this Article V, monthly assessments shall be paid by Unit Owners, including Declarant in its capacity as owner of any unsold Units, in an amount estimated by the Board of Managers as being sufficient to cover the initial working capital requirements for the Association (the respective amounts payable by each Unit Owner being based upon such Unit Owner's percentage of interest in the Common Areas and Facilities as set forth in the Declaration) and if such monthly assessments shall be less than required to meet current Common Expenses, all Unit Owners, including the Declarant in its capacity as owner of any unsold Units, shall make up any deficiency on a pro rata basis in accordance with their respective percentages of interest in the Common Areas and Facilities as set forth in the Declaration.

In addition to such regular monthly assessments, each purchaser of a Unit from the Declarant will be required to make, at the time such purchaser acquires title to a Unit, an initial capital contribution to the Association in an amount specified by the sales and purchase agreement entered into between the Declarant as seller and the Unit Owner as buyer of the Unit. The general purpose of this contribution is to provide the Association with a portion of the necessary initial working capital and/or a contingency reserve and/or for such other purposes as the Board may determine. This initial capital contribution is not an escrow or advance, is not refundable and shall not be required of the Declarant, but only from those persons who or which purchase a Unit or Units from the Declarant.

Regular monthly assessments shall be paid to the Association commencing on the first day of the calendar month immediately following the date on which the first Unit is sold and the deed evidencing such sale shall have been filed for record with the Cuyahoga County, Ohio Recorder and shall continue to be due and payable on the first day of each and every calendar month thereafter. Said assessments shall be deposited when received by the Association in an account established in the name of the Association at a bank or savings and loan association in Cuyahoga County, Ohio. Unit Owners (including Declarant as to unsold units) shall continue to pay such monthly assessments as aforesaid until revised assessments are made by the Board of Managers in the manner herein provided.

Section 2. Preparation of Estimated Budget. Each year on or before December 1st, the Association shall estimate the total amount necessary to pay the cost of wages, materials, insurance, services and supplies which will be required during the ensuing calendar year for the rendering of all services, together with a reasonable amount considered by the Association to be necessary for a reserve for contingencies and replacements, and shall on or before December 15th notify each Owner in writing as to the amount of such estimate, with reasonable itemization thereof. Said "estimated cash requirement" shall be assessed to the Owners according to each Owner's percentage of ownership in the Common Areas and Facilities as set forth in the Declaration. On or before January 1st of the ensuing year, and the 1st of each and every month of said

year, each owner shall be obligated to pay to the Association or as it may direct one-twelfth (1/12) of the assessment made pursuant to this section. On or before the date of the annual meeting of each calendar year, the Association shall supply to all Owners an itemized accounting of the maintenance expenses for the preceding calendar year actually incurred and paid together with a tabulation of the amounts collected pursuant to the estimate provided, and showing the net amount over or short of the actual expenditures plus reserves. Any amount accumulated in excess of the amount required for actual expenses and reserves shall be credited according to each Owner's percentage of ownership in the Common Areas and Facilities to the next monthly installments due from owners under the current year's estimate, until exhausted, and any net shortage shall be added according to each Owner's percentage of ownership in the Common Areas and Facilities to the installments due in the succeeding six months after rendering of the accounting.

Section 3. Reserve for Contingencies and Replacements. The Association shall be obligated to build up and maintain a reasonable working capital reserve fund to finance the cost of repair or replacement of the components of the Common Areas and Facilities. Such working capital reserve fund shall be deposited in a segregated account when control of the Association is turned over to the Unit Owners pursuant to Article II, Section 4. of these Bylaws. Included in such reserve fund is the amount (if any) referred to in Section 1. of this Article V payable by each Purchaser of a Unit at the time such Purchaser acquires title to his Unit. Upon the sale of a Unit by any Unit Owner, such Unit Owner shall have no right to any portion of the funds in the reserve fund; nor shall any such Unit Owner have any claim against the Association with respect thereto. Extraordinary expenditures not originally included in the annual estimate which may be necessary for the year, shall be charged first against such reserve fund. If said "estimated cash requirement" proves inadequate for any reason, including non-payment of any owner's assessment, the Association shall prepare an estimate of the additional cash requirements then necessary, or necessary for the balance of the year, which additional amount of cash requirements shall be assessed to the Owners according to each Owner's percentage of ownership in the Common Areas and Facilities. The Association shall serve notice of such further assessment on all Owners by a statement in writing giving the amount and reasons therefor, and such further assessment shall become effective with the monthly maintenance payment which is due not more than ten (10) days after the delivery or mailing of such notice of further assessments. All Owners shall be obligated to pay the adjusted monthly amount. The Declarant shall not use the working capital reserve fund to defray its expenses., reserve contributions or construction costs or to make up any budget deficits. When unsold Units are sold, the Declarant may use funds collected at closings to Purchasers to reimburse itself for funds it paid to the Association for each usold Unit's share of the working capital funds. Any checks drawn on the working capital reserve fund account shall require the signature of two (2) Board members.

Section 4. Budget for First Year. When the first Board of Managers elected hereunder takes office, the Association shall determine the "estimated cash requirement" as hereinabove defined, for the period commencing thirty (30) days after said election and ending on December 31st of the calendar year in which said election occurs. Assessments shall be levied against the Owners during said period as provided in Section 2 of this Article V.

Section 5. Failure to Prepare Annual Budget. The failure or delay of the Association to prepare or serve the annual or adjusted estimate on the owner shall not constitute a waiver or release in any manner of such Owner's obligation to pay the maintenance costs and necessary reserves, as herein provided, whenever the same shall be determined, and in the absence of any annual estimate or adjusted estimate, the Owner shall continue to pay the monthly maintenance charge at the existing monthly rate established for the previous period until the monthly maintenance payment which is due not more than ten (10) days after such new annual or adjusted estimate shall have been mailed or delivered.

Section 6. Books and Records of Association. The Association shall keep full and correct books of account and the same shall be open for inspection by any Owner or any representative of an Owner duly authorized in writing, at such reasonable time or times during normal business hours as may be requested by the Owner. Upon ten (10) days' notice to the Board of Managers and upon payment of a reasonable fee, any Unit Owner shall be furnished a statement of his account setting forth the amount of any unpaid assessments or other charges due and owing from such Owner.

Section 7. Status of Funds Collected by Association. All funds collected hereunder shall be held and expended solely for the purposes designated herein, and (except for such special assessments as may be levied hereunder against less than all of the Owners, and for such adjustments as may be required to reflect delinquent or prepaid assessments) shall be deemed to be held for the use, benefit and account of all of the owners in proportion to each Owner's percentage ownership in the Common Areas and Facilities as provided in the Declaration.

Section 8. Annual Statements. Within one hundred twenty (120) days after the end of each fiscal year of the Association, the Board shall furnish to each Unit Owner a financial statement consisting of: (a) a balance sheet containing a summary of the assets and liabilities of the Association as of the date of such balance sheet; and (b) a statement of the income and expenses for the period commencing with the date marking the end of the period for which the last preceding statement of income and expenses required hereunder was made and ending with the date of said statement, or in the case of the first such statement, from the date of formation of the Association to the date of said statement. The financial statement shall have appended thereto a certificate signed by the President or the Vice President or Secretary or the Treasurer of the Association or by a public accountant or firm of public accountants to the effect that the financial statement presents fairly the financial position of the Association and the results of its operations in conformity with generally accepted accounting principles applied on a basis consistent with that of the preceding period except as may be specified therein.

Section 9. Annual Audit. The books of the Association shall be reviewed once a year by the Board of Managers, and such review shall be completed prior to each annual meeting. If requested by three or more members of the Board of Managers, such review shall be made by a Certified Public Accountant. In addition, and at any time, if requested by Unit Owners having more than fifty

percent (50%) of the voting power of the Association, or upon the request of three or more members of the Board of Managers, the Board shall cause an additional review to be made.

Section 10. Remedies for Failure to Pay Assessments. If an Owner is in default in the monthly payment of the aforesaid charges or assessments for thirty (30) days, the members of the Board of Managers may bring suit for and on behalf of themselves and as representatives of all Owners, to enforce collection thereof, or to foreclose the lien therefor as provided in the Declaration. To the extent permitted by the Declaration, any decision or any statute or law now or hereafter effective, the amount of any delinquent and unpaid charges or assessments, and interest, costs and fees as above provided shall be and become a lien or charge against the Condominium Ownership Interest of the Owner involved when payable and may be foreclosed by an action brought in the name of the Board of Managers as in the case of foreclosure of liens against real estate, as provided in the Declaration. As provided in the Declaration, the members of the Board of Managers and their successors in office, acting on behalf of the other Unit Owners, shall have the power to bid in the interest so foreclosed at foreclosure sale, and to acquire and hold, lease, mortgage and convey the same. Any mortgagee shall be entitled to written notice of such failure to pay such assessment. The Board of Managers shall have the power to suspend the voting rights and the right to use of the recreational facilities of a Unit Owner during any period in which such Unit Owner shall be in default in the payment of any assessment levied by the Association.

Any encumbrancer may from time to time request in writing a written statement from the Board of Managers setting forth the unpaid Common Expenses with respect to the Unit covered by his or its encumbrance and unless the request shall be complied with within twenty (20) days, all unpaid Common Expenses which become due prior to the date of the making of such request shall be subordinate to the lien of such encumbrance. Any encumbrancer holding a lien on a Unit may pay any unpaid Common Expenses payable with respect to such Unit and upon such payment such encumbrancer shall have a lien on such Unit for the amounts paid at the same rank as the lien of his encumbrance.

ARTICLE VI

INDEMNIFICATION

Section 1. In General. The Association shall indemnify any member of the Board, officer, employee, or agent of the Association or any former member of the Board, officer, employee or agent of the Association and/or its or their respective heirs, executors and administrators, against reasonable expenses, including attorneys' fees, judgments, decrees, fines, penalties or amounts paid in settlement actually and necessarily incurred by him in connection with the defense of any pending or threatened action, suit, or proceeding, criminal or civil, to which he is or may be made a party by reason of being or having been such member of the Board, officer, employee or agent of the Association, provided it is determined in the manner hereinafter set forth (a) that such member of the Board, officer, employee or agent of the Association was not, and is not, adjudicated to have been grossly negligent or guilty of willful misconduct in the performance of his duty to the Association, (b) that such member of the Board acted in good faith in what he reasonably believed to be in the best

interest of the Association, (c) that, in any matter the subject of a criminal action, suit or proceeding, such Board member had no reasonable cause to believe that this conduct was unlawful, and (d) in case of settlement, that the amount paid in the settlement was reasonable. Such determination shall be made either by the members of the Board of the Association acting at a meeting at which a quorum consisting of members of the Board who are not parties to or threatened with any such action, suit or proceeding is present, or, in the event of settlement, by a written opinion of independent legal counsel selected by the members of the Board.

Section 2. Advance of Expenses. Funds to cover expenses, including attorneys' fees, with respect to any pending or threatened action, suit, or proceeding may be advanced by the Association prior to the final disposition thereof upon receipt of an undertaking by or on behalf of the recipient to repay such amounts unless it shall ultimately be determined that he is entitled to indemnification hereunder.

Section 3. Indemnification Not Exclusive; Insurance. The indemnification provided for in this Article VI shall not be exclusive, but shall be in addition to any other rights to which any person may be entitled under the Articles of Incorporation, Rules and Regulations of the Association, any agreement, any insurance provided by the Association, the provisions of Section 1701.12(E) of the Ohio Revised Code, or otherwise. The Association may purchase and maintain insurance on behalf of any person who is or was a member of the Board, officer, agent or employee of the Association against any liability asserted against him or incurred by him in any such capacity or arising out of his status as such whether or not the Association would have the power to indemnify him against such liability under the provisions of this Article.

Section 4. Indemnification by Unit Owners. The members of the Board and officers of the Association shall not be liable to the Unit Owners for any mistake of judgment, negligence, or otherwise, except for their own individual willful misconduct or bad faith. The Unit Owners shall indemnify and hold harmless each of the members of the Board and officers of the Association against all contractual liability to third parties arising out of contracts made on behalf of the Association except with respect to any such contracts made in bad faith or contrary to the provisions of the Declaration or these Bylaws. It is intended that the members of the Board and officers of the Association shall have no personal liability with respect to contracts entered into on behalf of the Association. Every agreement made by any members of the Board, officer, employee or agent of the Association or by a management company, if any, on behalf of the Association, shall provide that such members of the Board, officer, employee or agent of the Association, or the management company, as the case may be, is acting only as agent for the Association and shall have no personal liability thereunder (except as a Unit Owner), and that each Unit Owner's liability thereunder shall be limited to such proportion of the total liability thereunder as his percentage of interest in the Common Areas and Facilities bears to the total percentage interest of all Unit Owners in the Common Areas and Facilities.

Section 5. Cost of Indemnification. Any sum paid or advanced by the Association under this Article VI shall constitute a Common Expense and the Association and the Board shall have the power to raise and the responsibility

for raising, by special assessment or otherwise, any sums required to discharge its obligations under this Article VI; provided, however, that the liability of any Unit Owner arising out of any contract made by or other acts of any member of the Board, officer, employee or agent of the Association, or out of the aforesaid indemnity in favor of such member of the Board, officer, employee or agent of the Association, shall be limited to such proportion of the total liability hereunder as said Unit Owner's percentage of interest in the Common Areas and Facilities bears to the total percentage interest of all the Unit Owners in the Common Areas and Facilities.

ARTICLE VII

GENERAL PROVISIONS

Section 1. Copies of Notice to Mortgage Lenders; Rights of First Mortgagees.

(a) Upon written request to the Board of Managers by the holder of any duly recorded mortgage or trust deed against any Unit ownership, the Board of Managers shall give such mortgage holder a copy of any and all notices permitted or required by the Declaration or these Bylaws to be given to the Owner or Owners whose Unit ownership is subject to such mortgage or trust deed.

(b) A first mortgagee of a Unit shall be entitled to written notice from the Association of any default by its mortgagor Unit Owner which is not cured within sixty (60) days. Any first mortgagee may from time to time request in writing a written statement from the Board of Managers setting forth any and all unpaid assessments due and owing from its mortgagor Unit Owner with respect to the Unit subject to the lien of its mortgage and such request shall be complied with within fifteen (15) days from receipt thereof. Any first mortgagee holding a mortgage on a Unit may pay any unpaid Common Expenses assessed with respect to such Unit and upon such payment, such first mortgagee shall have a lien on such Unit for the amounts so paid at the same rank as the lien of its mortgage.

Section 2. Service of Notices on the Board of Managers. Notices required to be given to the Board of Managers or to the Association may be delivered to any member of the Board of Managers or officer of the Association either personally or by mail addressed to such member or officer at his Unit.

Section 3. Service of Notices on Devisees and Personal Representatives. Notices required to be given any devisees or personal representatives of a deceased owner may be delivered either personally or by mail to such party at his, her or its address appearing on the records of the court wherein the estate of such deceased owner is being administered.

Section 4. Non-Waiver of Covenants. No covenants, restrictions, conditions, obligations or provisions contained in the Declaration or these Bylaws shall be deemed to have been abrogated or waived by reason of any failure to enforce the same, irrespective of the number of violations or breaches which may occur.

Section 5. Agreements Binding. All agreements and determinations lawfully made by the Association in accordance with the procedures established in the Declaration and these Bylaws shall be deemed to be binding on all Unit Owners, and their respective heirs, executors, administrators, successors and assigns.

Section 6. Notices of Mortgages. Any Owner who mortgages his Unit shall notify the Association, in such manner as the Association may direct, of the name and address of his mortgagee and thereafter shall notify the Association of the payment, cancellation or other alteration in the status of such mortgage. The Association shall maintain such information in a book entitled "Mortgagees of Units".

Section 7. Severability. The invalidity of any covenant, restriction, condition, limitation or any other provision of these Bylaws, or any part of the same, shall not impair or affect in any manner the validity, enforceability or effect the rest of this Declaration.

Section 8. Perpetuities and Restraints on Alienation. If any of the options, privileges, covenants or rights created by these Bylaws shall be unlawful or void for violation of (a) the rule against perpetuities or some analogous statutory provision, (b) the rule restricting restraints or alienation, or (c) any other statutory or common law rules imposing time limits, then such provision shall continue only until twenty-one (21) years after the death of the survivor of the now living descendants of William Jefferson Clinton, President of the United States of America, or Albert Gore, Jr., Vice President of the United States of America.

Section 9. Definitions. The terms used in these Bylaws (except as herein otherwise expressly provided or unless the context otherwise required) for all purposes of these Bylaws and of any amendment hereto shall have the respective meanings specified in Article I of the Declaration.

Section 10. Amendments. Provisions of these Bylaws may be amended by the Unit Owners at a meeting held for such purpose by the affirmative vote of those entitled to exercise not less than seventy-five percent (75%) of the voting power, provided, however, that no amendment shall have any effect upon Declarant, the rights of Declarant under these Bylaws and the rights of bona fide mortgagees of Units until the written consent of Declarant and/or such mortgagees to such amendment has been secured.

Section 11. Captions. The captions used in these Bylaws are inserted solely as a matter of convenience and shall not be relied upon and/or used in construing the effect or meaning of any of the text hereof.

Declaration of Condominium Ownership
for Stonebrooke Condominium

Article XIX, Miscellaneous Provisions

Paragraph (I), Notices.

(I) Notices. All notices required or permitted hereunder, and under the Bylaws and the Act, to the Declarant, the Association, the Board of Managers and its delegates shall be in writing and shall be sent by registered or certified mail, return receipt requested, to the Board of Managers or its delegates at the address of the Condominium Property or to such other address as the Board may designate from time to time by notice in writing to all Unit Owners. All notices to the Declarant shall be sent by registered or certified mail, return receipt requested, to: ~~Peter L. Snavelly, c/o Snavelly Building Company, 2550 SOM Center Road, Suite 110, Willoughby Hills, Ohio 44094, with a copy of same to Richard A. Rosner, Esq., Kahn, Kleinman, Yanowitz & Arnson Co., L.P.A., The Tower at Erieview, Suite 2600, 1301 East Ninth Street, Cleveland, Ohio 44114, or to such other address as the Declarant or its counsel may designate from time to time by notice in writing to all Unit Owners.~~ All notices to any Unit Owner shall be sent by regular mail to such Unit Owner's address or to such other address as may be designated by the Unit Owner from time to time, in writing, to the Board of Managers except any of those notices required to be sent by certified mail, return receipt requested, by the Bylaws of the Association or the laws of the State of Ohio. All notices shall be deemed to have been given and therefore effective not later than forty-eight (48) hours after the date that such notice is deposited in the U.S. Mail, except notices of change of address which shall be deemed to have been given when received, and except as otherwise provided therein. Any notice required or permitted to be given to any Occupant of a Unit other than a Unit Owner shall effectively be given if hand delivered to such Occupant or placed in his mailbox or placed under the door to such Occupant's Unit.

EXHIBIT "B"

TO DECLARATION OF CONDOMINIUM OWNERSHIP FOR
STONEBROOKE CONDOMINIUM

BYLAWS

OF

STONEBROOKE CONDOMINIUM OWNERS' ASSOCIATION

A Non-Profit Ohio Corporation

ARTICLE IV

GENERAL POWERS OF THE ASSOCIATION

Section 1. Payments from Maintenance Funds. The Association, for the benefit of all the owners, shall acquire, and shall pay for out of the maintenance fund hereinafter provided for all Common Expenses arising with respect to, or in connection with, the Condominium Property, including, without limitation, the following:

op

(k) Limitation on Capital Additions and Improvements. The Association's powers hereinabove enumerated shall be limited in that the Association shall have no authority to acquire and pay for out of the maintenance fund any acquisitions, capital additions and improvements, or structural alterations to the Common Areas and Facilities (other than for purposes of maintaining, replacing, restoring or repainting portions of the Common Areas and Facilities, subject to all the provisions of the Declaration and these Bylaws) having a total cost in excess of Five Thousand Dollars (\$5,000.00), nor having an aggregate cost in any one (1) calendar year period in excess of Ten Thousand Dollars (\$10,000.00), without in each case the prior approval of the members of the Association entitled to exercise a majority of the voting power of the Association and subject to the necessary monies being presently available within this fund. The limitations of expenditures by the Association contained in this Section shall not apply to repair of the Condominium Property due to casualty loss, emergency repairs immediately necessary for the preservation and safety of the Condominium Property or for the safety of persons or to avoid suspension of any necessary services. The foregoing provisions of this Section 1.(K) also shall not apply to the rehabilitation and renewal of obsolete property, which shall be governed by the Declaration.

EXHIBIT "B"

TO DECLARATION OF CONDOMINIUM OWNERSHIP FOR
STONEBROOKE CONDOMINIUM

BYLAWS

OF

STONEBROOKE CONDOMINIUM OWNERS' ASSOCIATION

A Non-Profit Ohio Corporation

ARTICLE V

DETERMINATION AND PAYMENT OF ASSESSEMENTS

Section 2. Preparation of Estimated Budget. Each year on or before December 1st, the Association shall estimate the total amount necessary to pay the cost of wages, materials, insurance, services and supplies which will be required during the ensuing calendar year for the rendering of all services, together with a reasonable amount considered by the Association to be necessary for a reserve for contingencies and replacements, and shall on or before December 15th notify each Owner in writing as to the amount of such estimate, with reasonable itemization thereof. Said "estimated cash requirement" shall be assessed to the Owners according to each Owner's percentage of ownership in the Common Areas and Facilities as set forth in the Declaration. On or before January 1st of the ensuing year, and the 1st of each and every month of said year, each Owner shall be obligated to pay to the Association or as it may direct one-twelfth (1/12) of the assessment made pursuant to this section. On or before the date of the annual meeting of each calendar year, the Association shall supply to all Owners an itemized accounting of the maintenance expenses for the preceding calendar year actually incurred and paid together with a tabulation of the amounts collected pursuant to the estimate provided, and showing the net amount over or short of the actual expenditures plus reserves. Any amount accumulated in excess of the amount required for actual expenses and reserves shall be credited to the Reserve Fund and any net shortage shall be added according to each Owner's percentage of ownership in the Common Areas and Facilities to the installments due in the succeeding six months after rendering of the accounting.

629591

STONEBROOKE CONDOMINIUM

ORANGE VILLAGE, OHIO

PHASE NO. II

ADDING UNIT NOS. 11, 12, 16, 17, 22, 23,
24, 25, 26 AND 27 (10 UNITS)

FIRST AMENDMENT TO DECLARATION OF CONDOMINIUM OWNERSHIP

This will certify that copies of this First Amendment to Declaration of Condominium Ownership for Stonebrooke Condominium and the Drawings attached thereto, have been filed in the office of the County Auditor, Cuyahoga County, Ohio.

Date: 10-26, 1993

Cuyahoga County Auditor

By:  Deputy Auditor

THIS INSTRUMENT PREPARED BY:

Richard A. Rosner, Attorney at Law
Kahn, Kleinman, Yanowitz & Arnson Co., L.P.A.
Suite 2600, The Tower At Erieview
1301 East Ninth Street
Cleveland Ohio 44114-1824
(216) 696-3311

FOR MAPS ACCOMPANYING THIS DECLARATION AND
BY LAWS SEE VOL 93 PAGE 31 TO 47
INCLUDES OF CONDOMINIUM MAP RECORDS

53 OCT 25 AM 10:22

RECORDED BY THE CLERK OF COURTS
CUYAHOGA COUNTY, OHIO

114.00
734.40

848.40

FIRST AMENDMENT TO
DECLARATION OF CONDOMINIUM OWNERSHIP
FOR STONEBROOKE CONDOMINIUM
ORANGE VILLAGE, OHIO
(PHASE NO. II)

WHEREAS, Snively Stonebrooke, Inc., an Ohio corporation, hereinafter referred to as "Declarant", filed for record the Declaration of Condominium Ownership ("Declaration") with the Bylaws attached thereto, and Drawings incorporated by reference therein, on September 22, 1993, with the Cuyahoga County Recorder, the Declaration being recorded in Volume 93-10143, Page 2 et seq. of Cuyahoga County Deed Records and the Drawings being recorded in Plat Volume 94, Pages 87-99 and Plat Volume 95, Pages 00-03 of Cuyahoga County Condominium Map Records and thereby submitted Phase No. I of the Stonebrooke Condominium to the provisions of Chapter 5311 of the Ohio Revised Code; and

WHEREAS, under the Declaration the right was reserved by Declarant to add to the Condominium Property phases and the improvements thereon and all easements, rights and appurtenances thereto and all articles of personal property existing for the common use of the Unit Owners; and

WHEREAS, Declarant is the legal title holder of and desires to add to the Condominium Property and to submit to said Chapter 5311 of the Ohio Revised Code, as Additional Property pursuant to Articles XI and XII of the Declaration, the real property designated herein as Phase No. II of Stonebrooke Condominium which is improved with five (5) Building(s) containing ten (10) Units.

NOW, THEREFORE, Declarant, pursuant to the authority of Articles XI and XII of the Declaration hereby declares that the Declaration be and hereby is amended as follows (unless otherwise expressly provided herein, the capitalized terms used herein shall have the same meaning as defined in the Declaration).

1. The Phase No. II property and the improvements thereon, and all easements, rights and appurtenances thereto and all articles of personal property existing for the common use of the Unit Owners, are hereby added to the Condominium Property as defined in Article I of the Declaration, and are also hereby submitted to Chapter 5311 of the Ohio Revised Code as a part of the Condominium Property in accordance with and to be governed in all respects by the terms and provisions of the Declaration as hereby and hereinafter amended.

2. The legal description of Parcel No. 1 set forth in Exhibit "1" of the Declaration is amended to include the real property for Phase No. II of Stonebrooke Condominium, the legal description for Phase No. II being described in Exhibit "1" attached hereto and made a part hereof.

3. The legal descriptions of the Additional Property set forth in Exhibits "2" and "3" of the Declaration are amended by the deletion therefrom of the real property described in Exhibit "1" hereof, the residue of the Additional Property being described in Exhibit "2" attached hereto and made a part hereof.

4. In the first paragraph of Article II of the Declaration and in Article II(A) of the Declaration the number of Units referred to therein is increased from ten (10) Units to twenty (20) Units. A narrative description of the Buildings and Units of Phase No. II is set forth in Exhibit "3" attached hereto and made a part hereof.

5. The percentage interest of each Unit in the Common Areas and Facilities as set forth in Exhibit "E" of the Declaration is hereby amended to be as set forth in Exhibit "4" attached hereto and made a part hereof.

6. The particulars of the land, buildings and other improvements for Phase No. II, including, but not limited to, the layout, location, designation, dimensions of each Unit, the layout, locations and dimensions of the Common Areas and Facilities and the location and dimensions of all appurtenant easements or encroachments are shown graphically on the set of Phase No. II Amendment to Allotted Drawings incorporated in this First Amendment to Declaration of Condominium Ownership for Stonebrooke Condominium, by reference as Exhibit "A", prepared and bearing the certified statements of GPD Associates, Professional Engineers, Architects and Planners, 520 South Main Street, Suite 2531, Akron, Ohio 44311-1010, and RSA/Richard E. Siegfried Architects, Inc., Registered Architects, 18 North Main Street, Chagrin Falls, Ohio 44022, as required by the Condominium Act of the State of Ohio. The Phase No. II Amendment to the Allotted Drawings will be filed in the Condominium Map Records of the Office of the Recorder of Cuyahoga County, Ohio, simultaneously with the filing of this First Amendment to the Declaration.

7. Article XVII of the Declaration is amended to provide that the two (2) year warranty period for Phase No. II shall commence on the date the deed or other evidence of ownership is filed for record following the first sale of a Condominium Ownership Interest in Phase No. II to a Purchaser in good faith for value.

8. No owner of a Unit which was not included in Phase No. I shall: (a) have or obtain any interest in funds collected by the Association from the owners of Units included in Phase No. I prior to the filing of this First Amendment (except replacement reserve funds), nor (b) have or be subjected to any liability for expenses arising with respect to the Condominium Property prior to the filing of this First Amendment.

9. Declarant will assume the rights and obligations of a Unit Owner in its capacity as owner of Condominium Ownership Interests that have been declared but are not yet sold and conveyed to a Purchaser in good faith for value, including, without limitation, the obligation to pay Common Expenses attaching to such interests from the date the amendment to the Declaration creating such interests is filed for record.

10. Except as amended herein, the Declaration thereto shall remain in full force and effect.

11. Consent to this First Amendment to the Declaration is hereby exercised by Declarant on behalf of the Unit Owners and their mortgagees pursuant to Articles XI and XII of the Declaration.

IN WITNESS WHEREOF, the said Snavely Stonebrooke, Inc., as Declarant, as aforesaid, has caused its name to be signed to these presents as of this 12th day of October, 1993.

SIGNED AND ACKNOWLEDGED IN THE PRESENCE OF:
(names of witnesses must either be typed or printed below their signatures)

SNAVELY STONEBROOKE, INC., an Ohio corporation

Amy J. Seese
Amy J. Seese

By: Peter L. Snavely, its Vice President

Elaine T. Cerny
Elaine T. Cerny

STATE OF OHIO)
) SS.
COUNTY OF LAKE)

BEFORE ME, a Notary Public in and for said County and State, personally appeared the above named Snavely Stonebrooke, Inc., an Ohio corporation, by Peter L. Snavely, its Vice President, who acknowledged that he executed the within instrument and further acknowledged that he did examine and read the same, that such execution was the free act and deed of said corporation and was his free act and deed both individually and in his capacity as such officer.

IN TESTIMONY WHEREOF, I have herein set my hand and notarial seal this 12th day of October, 1993.

ELAINE T. CERNY
Notary Public, STATE OF OHIO
My commission expires March 17, 1998
Recorded in Geauga County

Elaine T. Cerny
Notary Public

This Instrument Prepared By:

Richard A. Rosner, Attorney at Law
Kahn, Kleinman, Yanowitz & Arnson Co., L.P.A.
Suite 2600, The Tower At Erieview
1301 East Ninth Street
Cleveland, Ohio 44114-1824
(216) 696-3311

EXHIBIT "A"

TO FIRST AMENDMENT TO DECLARATION OF CONDOMINIUM
OWNERSHIP FOR STONEBROOKE CONDOMINIUM

REFERENCE TO ALLOTTED DRAWINGS

The particulars of the land, buildings and other improvements for Phase No. II, including but not limited to, the layout, location, designation, dimensions of each Unit, the layout, locations and dimensions of the Common Areas and Facilities and the location and dimensions of all appurtenant easements or encroachments are shown graphically on the set of Allotted Drawings incorporated in the First Amendment to the Declaration of Condominium Ownership for Stonebrooke Condominium by reference as Exhibit "A", prepared and bearing the certified statements of GPD Associates, Professional Engineers, Architects and Planners, 520 South Main Street, Suite 2531, Akron, Ohio 44311-1010 and RSA/Richard E. Siegfried Architect, Inc., Registered Architects, 18 North Main Street, Chagrin Falls, Ohio 44022, as required by the Condominium Act of the State of Ohio. Such set of Allotted Drawings will be filed in the Condominium Map Records of the Office of the Recorder of Cuyahoga County, Ohio, simultaneously with the recording of the First Amendment.


LDC inc.

OCTOBER 11, 1993

LEGAL DESCRIPTION
STONEBROOKE CONDOMINIUM
PHASE II
PARCEL NO. I

Situated in the Village of Orange, County of Cuyahoga and State of Ohio and known as being a portion of Original Orange Township Lot Number 6, Tract Number 3, also being known as part of a 19.9221 acre parcel of land conveyed to Snavely Stonegate, Inc. by deed recorded in Volume 92-9640, Page 44 of Cuyahoga County Records and being further bounded and described as follows:

Beginning at the Northwestern corner of land conveyed to F. & E. E. Vucsko by deed recorded in Volume 10945, Page 657 of said Cuyahoga County Records;

Course I Thence North 2°38'00" East, a distance of 121.51 feet to a point;

The following Courses are along lines of Stonebrooke Condominiums Phase I as shown by plat recorded in Volume 94, Page 87-99, and Volume 95, Page 0-3 of Cuyahoga County Plat Records;

Course II Thence North 14°00'24" West, a distance of 22.36 feet to a point;

Course III Thence North 12°33'30" East, a distance of 68.73 feet to a point of curvature;

Course IV Thence along the arc of a curve deflecting to the right, 31.87 feet, said curve having a radius of 147.00 feet and a chord which bears North 44°58'31" West, 31.81 feet to a point of tangency;

Course V Thence South 72°27'43" West, a distance of 19.14 feet to a point of curvature;

Course VI Thence along the arc of a curve deflecting to the left, 77.20 feet, said curve having a radius of 133.00 feet and a chord which bears South 37°40'05" West, 76.12 feet to a point of compound curvature;

OCTOBER 11, 1993
LEGAL DESCRIPTION
STONEBROOKE CONDOMINIUM
PHASE II
PARCEL NO. 1
PAGE 2

VOL. 93-11530 PAGE 56

- Course VII Thence along the arc of a curve deflecting to the left, 127.47 feet, said curve having a radius of 283.00 feet and a chord which bears South 8°08'06" West, 126.40 feet to a point of tangency;
- Course VIII Thence South 4°46'08" East, a distance of 24.51 feet to a point;
- Course IX Thence North 88°07'57" East, a distance of 20.92 feet to a point;
- Course X Thence South 84°05'26" East, a distance of 41.00 feet to a point;
- Course XI Thence South 62°44'36" East, a distance of 29.59 feet to the Place of Beginning and containing 0.4030 acres of land as calculated and described in October, 1993 by Rudy E. Schwartz P.S. No. 7193 of LDC Inc., based on a boundary survey of said 0.4030 acre parcel in May, 1992 by L. Terry Frease P.S. No. 5917 for GPD Associates, be the same, more or less, but subject to all legal highways and easements of record. Bearings used herein refer to an assumed meridian and are intended to indicate angles only.

File No. 92-193
(LD.01) ke



LDC inc.

VOL- 93-11530 PAGE 57

8585 EAST AVENUE • MENTOR, OHIO 44060

(216) 255-8463, 354-6938 or 951-5263 • FAX: 255-9575

OCTOBER 15, 1993

LEGAL DESCRIPTION
STONEBROOKE CONDOMINIUM
PHASE II
PARCEL NO. 2

Situated in the Village of Orange, County of Cuyahoga and State of Ohio and known as being a portion of Original Orange Township Lot Number 6, Tract Number 3, also being known as part of a 19.9221 acre parcel of land conveyed to Snavely Stonegate, Inc. by deed recorded in Volume 92-9640, Page 44 of Cuyahoga County Records and being further bounded and described as follows:

Beginning in the centerline of Miles Road (60 feet wide) at the Southeasterly corner so conveyed to Snavely Stonegate Inc.;

Thence North 1°50'00" East, along the Easterly line of land so conveyed to Snavely Stonegate Inc., a distance of 649.29 feet to a point and Principal Place of Beginning of premises herein intended to be described;

Course I Thence continuing North 1°50'00" East, along said Easterly line, a distance of 307.49 feet to a point;

Course II Thence South 86°34'05" West, a distance of 93.38 feet to a point;

Course III Thence South 3°11'33" East, a distance of 20.89 feet to a point at the Northeasterly corner of Stonebrooke Condominium Phase I, as shown by plat recorded in Volume 94, Page 87-99 and Volume 95, Page 0-3 of Cuyahoga County Condominium Plat Records;

Course IV thru VII are along Easterly lines of said Phase I;

Course IV Thence along the arc of a curve deflecting to the right, 73.97 feet, said curve having a radius of 2017.00 feet and a chord which bears South 3°11'33" East, 73.97 feet to a point of tangency;

Course V Thence South 2°08'31" East, a distance of 37.84 feet to a point of

Engineers and Surveyors

curvature;

OCTOBER 15, 1993
LEGAL DESCRIPTION
STONEBROOKE CONDOMINIUM
PHASE II
PARCEL NO. 2
PAGE 2

VOL. 93-11530 PAGE 58

- Course VI Thence along the arc of a curve deflecting to the right, 122.55 feet, said curve having a radius of 296.51 feet and a chord which bears South $9^{\circ}41'53''$ West, 121.68 feet to a point of compound curvature;
- Course VII Thence along the arc of a curve deflecting to the right, 26.19 feet, said curve having a radius of 337.00 feet and a chord which bears South $23^{\circ}45'52''$ West, 26.19 feet to a point;
- Course VIII Thence South $64^{\circ}00'30''$ East, a distance of 32.41 feet to a point;
- Course IX Thence South $81^{\circ}56'56''$ East, a distance of 79.38 feet to the Principal Place of Beginning and containing 0.6060 acres of land as calculated and described in October, 1993 by Rudy E. Schwartz P.S. No. 7193 of LDC Inc., based on a boundary survey of said 19.9221 acre parcel in May, 1992 by L. Terry Frease P.S. No. 5917 for GPD Associates, be the same, more or less, but subject to all legal highways and easements of record. Bearings used herein refer to an assumed meridian and are intended to indicate angles only.

File No. 92-193
(LD.08) ke



OCTOBER 11, 1993

LEGAL DESCRIPTION
STONEBROOKE CONDOMINIUM
PHASE II
PARCEL NO. 3

Situated in the Village of Orange, County of Cuyahoga and State of Ohio and known as being a portion of Original Orange Township Lot Number 6, Tract Number 3, also being known as part of a 19.9221 acre parcel of land conveyed to Snavely Stonegate, Inc. by deed recorded in Volume 94, Page 87-99 and Volume 95, Page 0-3 of Cuyahoga County Records and being further bounded and described as follows:

Beginning at a point on a Westerly line of Stonebrooke Condominium Phase I, as shown plat recorded in Volume 94, Page 87-99, and Volume 95, Page 0-3 of Cuyahoga County Condominium Plat Records, at a point lying Southerly an arc distance of 39.17 feet from the Northwesternly corner of said Phase I;

Course I thru V are along lines of said Phase I;

- Course I Thence along the arc of a curve deflecting to the right, 33.55 feet, said curve having a radius of 1983.00 feet and a chord which bears South 2°37'36" East, 33.55 feet to a point of tangency;
- Course II Thence South 2°08'31" East, a distance of 37.84 feet to a point of curvature;
- Course III Thence along the arc of a curve deflecting to the right, 81.48 feet, said curve having a radius of 262.51 feet and a chord which bears South 6°45'00" West, 81.16 feet to a point of tangency;
- Course IV Thence North 60°31'36" West, a distance of 57.87 feet to a point;
- Course V Thence South 87°11'13" West, a distance of 26.66 feet to a point;
- Course VI Thence North 0°30'15" West, a distance of 124.04 feet to a point;

OCTOBER 11, 1993
LEGAL DESCRIPTION
STONEBROOKE CONDOMINIUM
PHASE II
PARCEL NO. 3
PAGE 2

VOL. 93-11530 PAGE 60

Course VII Thence North 89°30'45" East, a distance of 84.69 feet to the Place of Beginning and containing 0.2621 acres of land as calculated and described in October, 1993 by Rudy E. Schwartz P.S. No. 7193 of LDC Inc., based on a boundary survey of said 19.9221 acre parcel in May, 1992 by L. Terry Frease P.S. No. 5917 for GPD & Associates, be the same, more or less, but subject to all legal highways and easements of record. Bearings used herein refer to an assumed meridian and are intended to indicate angles only.

File No. 92-193
(LD.05) ke



OCTOBER 11, 1993

LEGAL DESCRIPTION
STONEBROOKE CONDOMINIUM
PHASE II
PARCEL NO. 4

Situated in the Village of Orange, County of Cuyahoga and State of Ohio and known as being a portion of Original Orange Township Lot Number 6, Tract Number 3, also being known as part of a 19.9221 acre parcel of land conveyed to Snavely Stonegate, Inc. by deed recorded in Volume 92-9640, Page 44 of Cuyahoga County Records and being further bounded and described as follows:

Beginning in the centerline of Miles Road (60 feet wide) at a point which is distant North $88^{\circ}48'00''$ East 829.25 feet, measured along said centerline, from the Southeasterly corner of land conveyed to William Blackler by deed dated February 23, 1901, and recorded in Volume 778, Page 254 of Cuyahoga County Records; Thence North $1^{\circ}50'00''$ East, along the Westerly line of land so conveyed to Snavely Stonegate Inc. a distance of 380.94 feet to a point; The following 10 Courses are along lines of Stonebrooke Condominium Phase I, as shown by plat recorded in Volume 94, Page 87-99 and Volume 95, Page 0-3 of Cuyahoga County Condominium Plat Records. Thence South $83^{\circ}43'38''$ east, a distance of 92.99 feet to a point of curvature; Thence along the arc of a curve deflecting to the left, 47.98 feet said curve having a radius of 323.00 feet and a chord which bears North $0^{\circ}30'38''$ West, 47.94 feet to a point of tangency; Thence North $4^{\circ}46'08''$ West, a distance of 24.51 feet to a point of curvature; Thence along the arc of a curve deflecting to the right, 142.79 feet, said curve having a radius of 317.00 feet, and a chord which bears North $8^{\circ}08'06''$ East, 141.58 feet to a point of compound curvature; Thence along the arc of a curve deflecting to the right, 96.94 feet, said curve having a radius of 167.00 feet and a chord which bears North $37^{\circ}40'05''$ East, 95.58 feet to a point of tangency; Thence North $54^{\circ}17'50''$ East, a distance of 10.00 feet to a point; Thence North $19^{\circ}51'37''$ East, a distance of 16.62 feet to a point; Thence North $22^{\circ}38'54''$ West, a distance of 77.00 feet to a point; Thence North $67^{\circ}21'06''$ East, a distance of 34.00 feet to a point; Thence South $22^{\circ}38'54''$ East, a distance of 68.06 feet to the Principal Place of Beginning of the premises herein intended to be described;

Course I thru V are also along lines of said Phase I;

Course I Thence continuing South $22^{\circ}38'54''$ East, a distance of 17.47 feet to a point of curvature;

- Course II Thence along the arc of a curve deflecting to the left, 209.43 feet, said curve having a radius of 113.00 feet and a chord which bears South 75°44'35" East, 180.72 feet to a point of tangency;
- Course III Thence North 60°03'04" West, a distance of 57.33 feet to a point;
- Course IV Thence North 36°16'35" West, a distance of 24.81 feet to a point;
- Course V Thence North 29°28'24" East, a distance of 4.50 feet to a point;
- Course VI Thence North 48°05'38" West, a distance of 94.10 feet to a point;
- Course VII Thence South 42°14'16" West, a distance of 73.95 feet to the Principal Place of Beginning and containing 0.2955 acres of land as calculated and described in October, 1993 by Rudy E. Schwartz P. S. No. 7193 of LDC Inc., based on a boundary survey of said 19.9221 acre parcel in May, 1992 by L. Terry Frease P. S. No. 5917 for GPD Associates, be the same, more or less, but subject to all legal highways and easements of record. Bearings used herein refer to an assumed meridian and are intended to indicate angles only.


LDC inc.

8585 EAST AVENUE • MENTOR, OHIO 44060

(216) 255-8463, 354-6938 or 951-5263 • FAX: 255-9575

OCTOBER 11, 1993

VOL. 93-11531 PAGE 3

* LEGAL DESCRIPTION
STONEBROOKE CONDOMINIUM
ADDITIONAL LANDS REMAINING
AFTER DECLARATION OF PHASE II
PARCEL NO. 1

Situated in the Village of Orange, County of Cuyahoga and State of Ohio and known as being a portion of Original Orange Township Lot Number 6, Tract Number 3, also being known as part of a 19.9221 acre parcel of land conveyed to Snavely Stonegate, Inc. by deed recorded in Volume 92-9640, Page 44 of Cuyahoga County Records and being further bounded and described as follows:

Beginning in the centerline of Miles Road (60 feet wide) at a point which is distant North $88^{\circ}48'00''$ East 829.25 feet, measured along said centerline, from the Southeasterly corner of land conveyed to William Blackler by deed dated February 23, 1901, and recorded in Volume 778, Page 254 of said Cuyahoga County Records;

Thence North $1^{\circ}50'00''$ East, a distance of 30.04 feet to a point on the Northerly sideline of said Miles Road and the Principal Place of Beginning of the premises herein intended to be described;

Course I Thence North $68^{\circ}27'07''$ East, a distance of 100.91 feet to a point;

Course II Thence North $3^{\circ}03'48''$ East, a distance of 105.01 feet to a point of curvature;

Course III Thence along the arc of a curve deflecting to the right, 72.41 feet, said curve having a radius of 232.00 feet and a chord which bears North $8^{\circ}09'17''$ West, 72.11 feet to a point of tangency;

Course IV Thence North $83^{\circ}49'09''$ West, a distance of 82.60 feet to a point on the Westerly line of land so conveyed to Snavely Stonegate, Inc.;

OCTOBER 11, 1993
LEGAL DESCRIPTION
STONEBROOKE CONDOMINIUM
ADDITIONAL LANDS REMAINING
AFTER DECLARATION OF PHASE II
PARCEL NO. 1
PAGE 2

Course V Thence South 1°50'00" West along said Westerly line, a distance of 222.31 feet to the Principal Place of Beginning and containing 0.4158 acres of land as calculated and described in October, 1993 by Rudy E. Schwartz P.S. No. 7193 of LDC Inc., based on boundary survey of said 19.9221 acres parcel in May, 1992 by L. Terry Frease P.S. No. 5917 for GPD Associates, be the same, more or less, but subject to all legal highways and easements of record. Bearings used herein refer to an assumed meridian and are intended to indicate angles only.

File No. 92-193
(LD.03) ke



OCTOBER 15, 1993

LEGAL DESCRIPTION
STONEBROOKE CONDOMINIUM
ADDITIONAL LANDS REMAINING
AFTER DECLARATION OF PHASE II
PARCEL NO. 2

Situated in the Village of Orange, County of Cuyahoga and State of Ohio and known as being a portion of Original Orange Township Lot Number 6, Tract Number 3, also being known as part of a 19.9221 acre parcel of land conveyed to Snavely Stonegate, Inc. by deed recorded in Volume 92-9640, Page 44 of Cuyahoga County Records and being further bounded and described as follows:

Beginning in the centerline of Miles Road (60 feet wide) at the Southeasterly corner of land so conveyed to Snavely Stonegate Inc.;

- Course I Thence North $1^{\circ}50'00''$ East, along the Easterly line of land so conveyed to Snavely Stonegate Inc., a distance of 649.29 feet to the Northeasterly corner thereof;
- Course II Thence North $81^{\circ}56'56''$ West, a distance of 79.38 feet to a point;
- Course III Thence North $64^{\circ}00'30''$ West, a distance of 32.41 feet to a point on a curve;
- Course IV Thence along the arc of a curve deflecting to the right, 44.09 feet, said curve having a radius of 337.00 feet and a chord which bears South $29^{\circ}44'20''$ West, 44.06 feet to a point of compound curvature;
- Course V Thence along the arc of a curve deflecting to the right, 112.18 feet, said curve having a radius of 147.00 feet and a chord which bears South $55^{\circ}20'59''$ West, 109.48 feet to a point of tangency;
- Course VI Thence South $12^{\circ}26'58''$ West, a distance of 87.54 feet to a point;

OCTOBER 15, 1993
LEGAL DESCRIPTION
STONEBROOKE CONDOMINIUM
ADDITIONAL LANDS REMAINING
AFTER DECLARATION OF PHASE II
PARCEL NO. 2
PAGE 2

VOL. 93-11531 PAGE 6

- Course VII Thence North 77°31'45" West, a distance of 118.12 feet to a point;
- Course VIII Thence South 2°38'00" West, a distance of 121.51 feet to the Northwestern corner of land conveyed to F. & E. E. Vucsko by deed recorded in Volume 10945, Page 657 of Cuyahoga County Records;
- Course IX Thence North 88°48'00" East along the Northerly line of land so conveyed to F. & E. E. Vucsko, a distance of 163.31 feet to the Northeasterly corner thereof;
- Course X Thence South 1°50'00" West along the Easterly line of land so conveyed to F. & E. E. Vucsko, distance of 400.00 feet to the Southeasterly corner thereof in the centerline of said Miles Road;
- Course XI Thence North 88°48'00" East along said centerline, a distance of 188.23 feet to the Place of Beginning and containing 3.2371 acres of land as calculated and described in October, 1993 by Rudy E. Schwartz P.S. No. 7193 of LDC Inc., based on a boundary survey of said 19.9221 acre parcel in May, 1992 by L. Terry Frease P.S. No. 5917 for GPD Associates, be the same, more or less, but subject to all legal highways and easements of record. Bearings used herein refer to an assumed meridian and are intended to indicate angles only.

File No. 92-193
(LD.09) ke



OCTOBER 11, 1993

LEGAL DESCRIPTION
STONEBROOKE CONDOMINIUM
ADDITIONAL LANDS REMAINING
AFTER DECLARATION OF PHASE II
PARCEL NO. 3

Situated in the Village of Orange, County of Cuyahoga and State of Ohio and known as being a portion of Original Orange Township Lot Number 6, Tract Number 3, also being known as part of a 19.9221 acre parcel of land conveyed to Snavely Stonegate, Inc. by deed recorded in Volume 92-9640, Page 44 of Cuyahoga County Records and being further bounded and described as follows:

Beginning in the centerline of Miles road (60 feet wide) at a point which is distant North $88^{\circ}48'00''$ East 829.25 feet, measured along said centerline, from the Southeasterly corner of land conveyed to William Blackler by deed dated February 23, 1901, and recorded in Volume 778, Page 254 of Cuyahoga County Records;

Thence North $1^{\circ}50'00''$ East, along the Westerly line of land so conveyed to Snavely Stonegate Inc. a distance of 380.94 feet to the Principal Place of Beginning of the premises herein intended to be described;

- Course I Thence South $83^{\circ}43'38''$ East, a distance of 92.99 feet to a point of curvature;
- Course II Thence along the arc of a curve deflecting to the left, 47.98 feet said curve having a radius of 323.00 feet and a chord which bears North $0^{\circ}30'38''$ West, 47.94 feet to a point of tangency;
- Course III Thence North $4^{\circ}46'08''$ West, a distance of 24.51 feet to a point of curvature;
- Course IV Thence along the arc of a curve deflecting to the right, 142.79 feet, said curve having a radius of 317.00 feet, and a chord which bears North $8^{\circ}08'06''$ East, 141.58 feet to a point of compound curvature;
- Course V Thence along the arc of a curve deflecting to the right, 96.94 feet, said curve having a radius of 167.00 feet and a chord which bears North $37^{\circ}40'05''$ East, 95.58 feet to a point of tangency;

OCTOBER 11, 1993
LEGAL DESCRIPTION
STONEBROOKE CONDOMINIUM
ADDITIONAL LANDS REMAINING
AFTER DECLARATION OF PHASE II
PARCEL NO. 3
PAGE 2

VOL. 93-11531 PAGE 8

- Course VI Thence North 54°17'50" East, a distance of 10.00 feet to a point;
- Course VII Thence North 19°51'37" East, a distance of 16.62 feet to a point;
- Course VIII Thence North 22°38'54" West, a distance of 77.00 feet to a point;
- Course IX Thence North 67°21'06" East, a distance of 34.00 feet to a point;
- Course X Thence South 22°38'54" East, a distance of 68.06 feet to a point;
- Course XI Thence North 42°14'16" East, a distance of 73.95 feet to a point;
- Course XII Thence South 48°05'38" East, a distance of 94.10 feet to a point;
- Course XIII Thence North 29°28'24" East, a distance of 94.00 feet to a point;
- Course XIV Thence North 0°30'15" West, a distance of 124.04 feet to a point;
- Course XV Thence North 89°30'45" East, a distance of 84.69 feet to a point of curvature;
- Course XVI Thence along the arc of a curve deflecting to the left, 39.17 feet, said curve having a radius of 1983.00 feet and a chord which bears North 3°40'38" West, 39.17 feet to a point of tangency;
- Course XVII Thence North 85°45'25" East, a distance of 34.00 feet to a point;
- Course XVIII Thence North 3°11'33" West, a distance of 20.89 feet to a point;
- Course XIX Thence North 86°34'05" East, a distance of 93.38 feet to a point on the Easterly line of land so conveyed to Snavely Stonegate, Inc.;
- Course XX Thence North 1°50'00" East along the Easterly line of land so conveyed to Snavely Stonegate, Inc., a distance of 698.12 feet to the Northeasterly corner thereof;

OCTOBER 11, 1993
LEGAL DESCRIPTION
STONEBROOKE CONDOMINIUM
ADDITIONAL LANDS REMAINING
AFTER DECLARATION OF PHASE II
PARCEL NO. 3
PAGE 3

VOL. 93-11531 PAGE 9

- Course XXI Thence South 88°36'30" West along the Northerly line of land so conveyed to Snavely Stonegate, Inc., a distance of 569.59 feet to the Northwesterly corner thereof;
- Course XXII Thence South 3°50'00" East along the Westerly line of land so conveyed to Snavely Stonegate, Inc., a distance of 46.86 feet to a point;
- Course XXIII Thence South 1°50'00" West along the Westerly line, a distance of 1225.17 feet to the Principal Place of Beginning and containing 11.9839 acres of land as calculated and described in October, 1993 by Rudy E. Schwartz P. S. No. 7193 of LDC Inc., based on a boundary survey of said 19.9221 acre parcel in May, 1992 by L. Terry Frease P. S. No. 5917 for GPD Associates, be the same, more or less, but subject to all legal highways and easements of record. Bearings used herein refer to an assumed meridian and are intended to indicate angles only.

File No. 92-193
(LD.06)

EXHIBIT "2"

TO FIRST AMENDMENT TO DECLARATION OF CONDOMINIUM
OWNERSHIP FOR STONEBROOKE CONDOMINIUM

Legal Description
Stonebrooke Condominium
Additional Property that may be
Acquired by Declarant

(East Parcel)

Situated in the Village of Orange, County of Cuyahoga and State of Ohio and known as being part of Original Orange Township Lot No. 6, Tract 3, Third Division, and bounded and described as follows:

Beginning on the center line of North Miles Road, 60 feet wide, at a point which is distant North $88^{\circ} 48'$ East 1394.10 feet measured along said center line from the Southeasterly corner of land conveyed to William Blackler by Deed dated February 23, 1901, and recorded in Volume 778, Page 254 of Cuyahoga County Records; thence North $88^{\circ} 48'$ East along the center of North Miles Road, 184.48 feet to a point; thence North $01^{\circ} 50'$ East 1655.51 feet to the Southerly line of land conveyed to Frank M. Carl by Deed dated September 19, 1919, and recorded in Volume 2314, Page 104 of Cuyahoga County Records; thence South $88^{\circ} 36' 30''$ West along the Southerly line of land so conveyed to Frank M. Carl, 184.51 feet to a point; thence South $01^{\circ} 50'$ West 1654.90 feet to the place of beginning, according to survey of Lander Engineering Company, dated July 19, 1920, be the same more or less, but subject to all legal highways.

EXHIBIT "2"

TO FIRST AMENDMENT TO DECLARATION OF CONDOMINIUM
OWNERSHIP FOR STONEBROOKE CONDOMINIUM

Legal Description
Stonebrooke Condominium
Additional Property that may be
Acquired by Declarant

(West Parcel)

Situated in the Village of Orange, County of Cuyahoga, and State of Ohio, and bounded and described as follows, to wit: and known as being part of Original Orange Township Lot No. 6, Tract No. 3 in the Third Division, bounded and described as follows:

Beginning on the centerline of North Miles Road (60 feet wide) at the Southeasterly corner of land conveyed by Louis Kreisl and Ann Kreisl, husband and wife to Anna Honcik by deed dated May 13, 1922 and recorded in Volume 2507, Page 53 of Cuyahoga County Records; thence North 1 deg. 50' East along the Easterly line of land conveyed to Anna Honcik as aforesaid 1610 feet to the Northwesterly corner of the third parcel of land conveyed by Francelia M. Huston, a widow, to Bertine T. Myers by deed dated March 12, 1913 and recorded in Volume 1443, Page 507 of Cuyahoga County Records; thence Easterly along the Northerly line of said third parcel of land conveyed to Bertine T. Myers as aforesaid 190.90 feet; thence South 1 deg. 50' West 1606 feet to a point on the said center line of North Miles Road distant 191.08 feet Easterly from the place of beginning, thence Westerly along the center line of North Miles Road, 191.08 feet to the place of beginning, containing 7.0437 acres of land, be the same more or less, but subject to all legal highways.

Permanent Parcel No. 901-36-15.

EXHIBIT "3"

TO FIRST AMENDMENT TO DECLARATION OF CONDOMINIUM
OWNERSHIP FOR STONEBROOKE CONDOMINIUM

A NARRATIVE DESCRIPTION OF BUILDINGS AND UNITS

The Condominium Development is situated on a parcel of real estate located on the north side of Miles Road, east of Brainard Road in the Village of Orange, Cuyahoga County, Ohio. The Development is being expanded to include five (5) duplex type buildings, each containing two (2) Units, designated as Unit Nos. 11 and 12, 16 and 17, 22 and 23, 24 and 25, and 26 and 27.

The buildings are constructed on either concrete slab foundations or basements, principally of wood frame with drywall finish on the interior walls and vinyl siding on the exterior walls with a partial stone front. The roofs are fiberglass shingle. The attached duplex units are separated by a common wall.

The Unit Types within Phase No. II are known as the "Foxglove" Unit and the "Primrose" Unit. Unit Nos. 11, 12, 16 and 17 are "Foxglove" type Units and Unit Nos. 22, 23, 24, 25, 26 and 27 are "Primrose" type Units.

The "Foxglove" is a single-story Unit of ranch design containing approximately 1,885 square feet of living area, exclusive of the garage and optional basement areas. Units containing bay windows may have slightly larger square footages. The single floor contains a living room, dining room, den, kitchen, breakfast area, two (2) bedrooms, two (2) full baths, utility room, laundry room and an attached two (2) car garage.

The "Primrose" is a one and one-half-story Unit of Cape Code design containing approximately 2,010 square feet of living area, exclusive of the garage and optional basement, family room, office and garage extension areas. The first floor contains a living room, dining room, kitchen, breakfast area, laundry room, utility room, one (1) bedroom, one (1) full bath, one-half (1/2) bath, and attached two (2) car garage. The second floor contains either two (2) bedrooms and one (1) full bath or one (1) bedroom, a loft and one (1) full bath. See the Drawings for the second floor configuration.

Any inconsistencies between the narrative descriptions of the Units and/or of the Common Areas on one hand and the Drawings on the other hand shall be resolved in favor of the Drawings.

EXHIBIT "4"TO FIRST AMENDMENT TO DECLARATION OF CONDOMINIUM
OWNERSHIP FOR STONEBROOKE CONDOMINIUM

<u>UNIT NO.</u>	<u>PHASE NO.</u>	<u>UNIT ADDRESS</u>	<u>UNIT TYPE</u>	<u>PERCENTAGE OF INTEREST IN COMMON AREAS AND FACILITIES AND PERCENT- AGE INTEREST IN COMMON EXPENSES, COMMON ASSESS- MENTS, COMMON SURPLUS, COMMON PROFITS AND COMMON LOSSES</u>
3	I	51 West Stonebrooke Drive	Primrose	5%
4	I	55 West Stonebrooke Drive	Primrose	5%
5	I	60 West Stonebrooke Drive	Primrose	5%
6	I	64 West Stonebrooke Drive	Primrose	5%
7	I	61 West Stonebrooke Drive	Primrose	5%
8	I	65 West Stonebrooke Drive	Primrose	5%
18	I	234 Stonebrooke Oval	Primrose	5%
19	I	230 Stonebrooke Oval	Primrose	5%
20	I	225 Stonebrooke Oval	Foxglove	5%
21	I	221 Stonebrooke Oval	Foxglove	5%
11	II	71 West Stonebrooke Drive	Foxglove	5%
12	II	75 West Stonebrooke Drive	Foxglove	5%
16	II	235 Stonebrooke Oval	Foxglove	5%
17	II	231 Stonebrooke Oval	Foxglove	5%
22	II	215 Stonebrooke Oval	Primrose	5%
23	II	211 Stonebrooke Oval	Primrose	5%
24	II	210 Stonebrooke Oval	Primrose	5%
25	II	214 Stonebrooke Oval	Primrose	5%
26	II	220 Stonebrooke Oval	Primrose	5%
27	II	224 Stonebrooke Oval	Primrose	5%
TOTAL:				100%


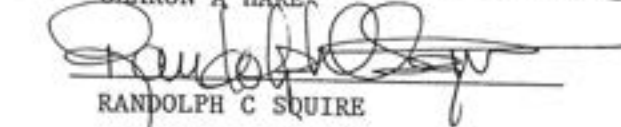
CONSENT OF MORTGAGEE TO FIRST AMENDMENT TO DECLARATION OF
CONDOMINIUM OWNERSHIP FOR STONEBROOKE CONDOMINIUM

The undersigned, SECURITY FEDERAL SAVINGS AND LOAN ASSOCIATION OF CLEVELAND, is mortgagee of premises described in the within First Amendment to Declaration of Condominium Ownership for Stonebrooke Condominium, Orange Village, Ohio, by virtue of the following mortgages: (a) mortgage filed for record on November 5, 1992 in Volume 92-9991, Page 44 et seq. of Cuyahoga County Records; (b) mortgage filed for record on April 23, 1993 in Volume 93-3677, Page 53 et seq. of Cuyahoga County Records; (c) mortgage filed for record on April 23, 1993 in Volume 93-3678, Page 4 et seq. of Cuyahoga County Records; (d) mortgage filed for record on August 12, 1993 in Volume 93-8528, Page 33 et seq. of Cuyahoga County Records; and (e) mortgage filed for record on August 12, 1993 in Volume 93-8523, Page 58 et seq. of Cuyahoga County Records ("Mortgage").

The undersigned hereby consents to the execution and delivery of the foregoing First Amendment to Declaration of Condominium Ownership, with Drawings and other exhibits thereto ("Condominium Documents"), and to the filing thereof in the Office of the County Recorder of Cuyahoga County, Ohio, and further subjects and subordinates the Mortgages to the Condominium Documents, and to the provisions of Chapter 5311 of the Ohio Revised Code.

SIGNED AND ACKNOWLEDGED
IN THE PRESENCE OF:
(Witnesses as to both signatures-
Names of witnesses must either be typed
or printed below their signatures)

SECURITY FEDERAL SAVINGS AND LOAN
ASSOCIATION OF CLEVELAND

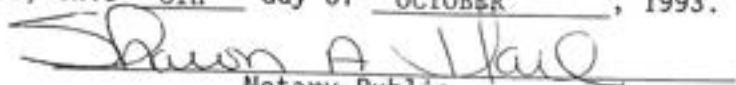

SHARON A. HARE

RANDOLPH C. SQUIRE

By: 
THOMAS J. DEIGHTON
By: 
AUSTIN J. MULHERN

STATE OF OHIO)
COUNTY OF CUYAHOGA) SS.

BEFORE ME, a Notary Public, in and for said County and State, personally appeared the above-named SECURITY FEDERAL SAVINGS AND LOAN ASSOCIATION OF CLEVELAND by THOMAS J DEIGHTON, its VICE PRESIDENT, and by AUSTIN J MULHERN, its PRESIDENT, who, having been first duly sworn acknowledged that they did execute the foregoing instrument and that the same was their free act and deed individually and as such officers and the free act and deed of the said corporation.

IN TESTIMONY WHEREOF, I have hereunto set my hand and affixed my official seal at MAYFIELD HEIGHTS, Ohio, this 8TH day of OCTOBER, 1993.


Notary Public

THIS INSTRUMENT PREPARED BY:

Richard A. Rosner, Attorney at Law
Kahn, Kleinman, Yanowitz & Arnsen Co., L.P.A.
Suite 2600, The Tower At Erieview
1301 East Ninth Street
Cleveland, Ohio 44114-1824
(216) 696-3311

SHARON A. HARE
Notary Public, STATE of OHIO
My Commission Expires Nov. 12, 1996
(Recorded in Lake County)

CONSENT OF MORTGAGEE TO FIRST AMENDMENT TO DECLARATION OF CONDOMINIUM OWNERSHIP FOR STONEBROOKE CONDOMINIUM

The undersigned, BONNI SPINELLI, LEE FRANCIS, MARY LOU ASCHERL and ELEANOR ZAVODNY, are mortgagees of the premises described in the within First Amendment to Declaration of Condominium Ownership for Stonebrooke Condominium (the "Amendment"), Orange Village, Cuyahoga County, Ohio, by virtue of mortgage filed for record on 10/28/92, 1992 in Volume 92-9640, Page 48 et seq. of Cuyahoga County Records ("Mortgage").

The undersigned hereby consents to the execution and delivery of the Amendment with exhibits thereto, and to the filing thereof in the Office of the County Recorder of Cuyahoga County, Ohio, and further subjects and subordinates the Mortgage to the Amendment, exhibits thereto, and to the provisions of Chapter 5311 of the Ohio Revised Code.

SIGNED AND ACKNOWLEDGED
IN THE PRESENCE OF:
(Names of witnesses must either be typed or printed below their signatures)

Jean M. Blaha
JEAN M. BLAHA

Blair N. Mellings
Blair N. Mellings

Joseph W. White
JOSEPH W. WHITE

Sandra Rize
SANDRA RIZE

Jean M. Blaha
JEAN M. BLAHA

Blair N. Mellings
Blair N. Mellings

Jean M. Blaha
JEAN M. BLAHA

Blair N. Mellings
Blair N. Mellings

Bonni Spinelli
BONNI SPINELLI

Lee Francis
LEE FRANCIS

Mary Lou Ascherl
MARY LOU ASCHERL

Eleanor Zavodny
ELEANOR ZAVODNY

STATE OF OHIO)
CUYAHOGA COUNTY)

SS:

Before me, a notary public, in and for said County and State, personally appeared the above-named BONNI SPINELLI, who acknowledged that she did sign the foregoing instrument and that the same is her free act and deed.

IN TESTIMONY WHEREOF, I have hereunto set my hand and official seal, at Zeigler, Ohio, this 15 day of October, A.D. 1992.

Jean M. Blaha
NOTARY PUBLIC
JEAN M. BLAHA
Notary Public - State of Ohio, Commission Expires February 22, 1997

STATE OF Tennessee)
PICKETT COUNTY)

SS:

Before me, a notary public, in and for said County and State, personally appeared the above-named LEE FRANCIS, who acknowledged that he did sign the foregoing instrument and that the same is his free act and deed.

IN TESTIMONY WHEREOF, I have hereunto set my hand and official seal, at Byrdstown, TN, this 20th day of October, A.D. 1992.

Brenda D. Cross
NOTARY PUBLIC
MY COMMISSION
EXPIRES 6-24-96

STATE OF OHIO)
CUYAHOGA COUNTY)

SS:

Before me, a notary public, in and for said County and State, personally appeared the above-named MARY LOU ASCHERL and ELEANOR ZAVODNY, who acknowledged that they did sign the foregoing instrument and that the same is their free act and deed.

IN TESTIMONY WHEREOF, I have hereunto set my hand and official seal, at Zeigler, Ohio, this 15 day of October, A.D. 1992.

Jean M. Blaha
NOTARY PUBLIC

This Instrument Prepared By:

Richard A. Rosner, Attorney at Law
Kahn, Kleinman, Yanowitz & Arnson Co., L.P.A.
Suite 2600, The Tower At Erieview
1301 East Ninth Street
Cleveland, Ohio 44114-1824
(216) 696-3311

JEAN M. BLAHA
Notary Public - State of Ohio, Commission Expires February 22, 1997

779994

VOL. 94-04448 PAGE 10

STONEBROOKE CONDOMINIUM

ORANGE VILLAGE, OHIO

PHASE NO. III

ADDING UNIT NOS. 9, 10, 49, 50, 51, 52,
53, 54, 56, 57, 64 AND 65 (12 UNITS)

*142.00 dl
907.20 - Plat
1049.20*

SECOND AMENDMENT TO DECLARATION OF CONDOMINIUM OWNERSHIP

This will certify that copies of this Second Amendment to Declaration of Condominium Ownership for Stonebrooke Condominium and the Drawings attached thereto, have been filed in the office of the County Auditor, Cuyahoga County, Ohio.

Date: 5/5, 1994

Cuyahoga County Auditor

By: *Richard A. Rosner*
Deputy Auditor

RECORDED THIS DATE
FRANK RUSCO
CANTON, OH, RECORDER

94 MAY -5 PM 2:11

THIS INSTRUMENT PREPARED BY:

Richard A. Rosner, Attorney at Law
Kahn, Kleinman, Yanowitz & Arnson Co., L.P.A.
Suite 2600, The Tower At Erieview
1301 East Ninth Street
Cleveland, Ohio 44114-1824
(216) 696-3311

NOTICE: ALL INSTRUMENTS ACCOMPANYING THIS DECLARATION AND...

SECOND AMENDMENT TO
DECLARATION OF CONDOMINIUM OWNERSHIP
FOR STONEBROOKE CONDOMINIUM
ORANGE VILLAGE, OHIO
(PHASE NO. III)

WHEREAS, Snavely Stonebrooke, Inc., an Ohio corporation, hereinafter referred to as "Declarant", filed for record the Declaration of Condominium Ownership ("Declaration") with the Bylaws attached thereto, and Drawings incorporated by reference therein, on September 22, 1993, with the Cuyahoga County Recorder, the Declaration being recorded in Volume 93-10143, Page 2 et seq. of Cuyahoga County Deed Records and the Drawings being recorded in Plat Volume 94, Pages 87-99 and Plat Volume 95, Pages 00-03 of Cuyahoga County Condominium Map Records and thereby submitted Phase No. I of the Stonebrooke Condominium to the provisions of Chapter 5311 of the Ohio Revised Code; and

WHEREAS, Declarant, by First Amendment to the Declaration of Condominium Ownership ("First Amendment") recorded on October 26, 1993 with the Cuyahoga County Recorder in Volume 93-11530, Page 50 et seq. of Cuyahoga County Records and the Drawings in Volume 95, Page 31 et seq. of Cuyahoga County Condominium Map Records and thereby submitted Phase No. II of Stonebrooke Condominium to the provisions of Chapter 5311 of the Ohio Revised Code; and

WHEREAS, under the Declaration the right was reserved by Declarant to add to the Condominium Property phases and the improvements thereon and all easements, rights and appurtenances thereto and all articles of personal property existing for the common use of the Unit Owners; and

WHEREAS, Declarant is the legal title holder of and desires to add to the Condominium Property and to submit to said Chapter 5311 of the Ohio Revised Code, as Additional Property pursuant to Articles XI and XII of the Declaration, the real property designated herein as Phase No. III of Stonebrooke Condominium which is improved with six (6) Building(s) containing twelve (12) Units.

NOW, THEREFORE, Declarant, pursuant to the authority of Articles XI and XII of the Declaration hereby declares that the Declaration be and hereby is amended as follows (unless otherwise expressly provided herein, the capitalized terms used herein shall have the same meaning as defined in the Declaration).

1. The Phase No. III property and the improvements thereon, and all easements, rights and appurtenances thereto and all articles of personal property existing for the common use of the Unit Owners, are hereby added to the Condominium Property as defined in Article I of the Declaration, and are also hereby submitted to Chapter 5311 of the Ohio Revised Code as a part of the Condominium Property in accordance with and to be governed in all respects by the terms and provisions of the Declaration as hereby and hereinafter amended.

2. The legal description of Parcel No. 1 set forth in Exhibit "1" of the Declaration is amended to include the real property for Phase No. III of Stonebrooke Condominium, the legal description for Phase No. III being described in Exhibit "1" attached hereto and made a part hereof.

3. The legal descriptions of the Additional Property set forth in Exhibits "2" and "3" of the Declaration are amended by the deletion therefrom of the real property described in Exhibit "1" hereof, the residus of the Additional Property being described in Exhibit "2" attached hereto and made a part hereof.

4. In the first paragraph of Article II of the Declaration and in Article II(A) of the Declaration the number of Units referred to therein is increased from twenty (20) Units to thirty-two (32) Units. A narrative description of the Buildings and Units of Phase No. III is set forth in Exhibit "3" attached hereto and made a part hereof.

5. The percentage interest of each Unit in the Common Areas and Facilities as set forth in Exhibit "E" of the Declaration is hereby amended to be as set forth in Exhibit "4" attached hereto and made a part hereof.

6. The particulars of the land, buildings and other improvements for Phase No. III, including, but not limited to, the layout, location, designation, dimensions of each Unit, the layout, locations and dimensions of the Common Areas and Facilities and the location and dimensions of all appurtenant easements or encroachments are shown graphically on the set of Phase No. III Amendment to Allotted Drawings incorporated in this Second Amendment to Declaration of Condominium Ownership for Stonebrooke Condominium, by reference as Exhibit "A", prepared and bearing the certified statements of GPD Associates, Professional Engineers, Architects and Planners, 520 South Main Street, Suite 2531, Akron, Ohio 44311-1010, and RSA/Richard E. Siegfried Architects, Inc., Registered Architects, 18 North Main Street, Chagrin Falls, Ohio 44022, as required by the Condominium Act of the State of Ohio. The Phase No. III Amendment to the Allotted Drawings will be filed in the Condominium Map Records of the Office of the Recorder of Cuyahoga County, Ohio, simultaneously with the filing of this Second Amendment to the Declaration.

7. Article XVII of the Declaration is amended to provide that the two (2) year warranty period for Phase No. III shall commence on the date the deed or other evidence of ownership is filed for record following the first sale of a Condominium Ownership Interest in Phase No. III to a Purchaser in good faith for value.

8. No owner of a Unit which was not included in Phase Nos. I and II shall: (a) have or obtain any interest in funds collected by the Association from the owners of Units included in Phase Nos. I and II prior to the filing of this Second Amendment (except replacement reserve funds), nor (b) have or be subjected to any liability for expenses arising with respect to the Condominium Property prior to the filing of this Second Amendment.

9. Declarant will assume the rights and obligations of a Unit Owner in its capacity as owner of Condominium Ownership Interests that have been declared but are not yet sold and conveyed to a Purchaser in good faith for value, including, without limitation, the obligation to pay Common Expenses attaching to such interests from the date the amendment to the Declaration creating such interests is filed for record.

10. Except as amended hereinbefore and herein, the Declaration thereto shall remain in full force and effect.

11. Consent to this Second Amendment to the Declaration is hereby exercised by Declarant on behalf of the Unit Owners and their mortgagees pursuant to Articles XI and XII of the Declaration.

IN WITNESS WHEREOF, the said Snavely Stonebrooke, Inc., as Declarant, as aforesaid, has caused its name to be signed to these presents as of this 20th day of April, 1994.

SIGNED AND ACKNOWLEDGED IN
THE PRESENCE OF:

SNAVELY STONEBROOKE, INC., an Ohio
corporation

Christine Ann Peskar
Print Name CHRISTINE ANN PESKAR

By: [Signature]

Laura A Moore
Print Name Laura A Moore

Its: v7

STATE OF OHIO)
) SS.
COUNTY OF LAKE)

BEFORE ME, a Notary Public in and for said County and State, personally appeared the above named SNAVELY STONEBROOKE, INC., an Ohio corporation, by Peter L. Snavely, its Vice President, who acknowledged that he executed the within instrument and further acknowledged that he did examine and read the same, that such execution was the free act and deed of said corporation and was his free act and deed both individually and in his capacity as such officer.

IN TESTIMONY WHEREOF, I have herein set my hand and notarial seal this 20th day of April, 1994.

Christine Ann Peskar
Notary Public

CHRISTINE ANN PESKAR, Notary Public
State of Ohio
My commission expires Sept. 30, 1997

This Instrument Prepared By:

Richard A. Rosner, Attorney at Law
Kahn, Kleinman, Yanowitz & Arson Co., L.P.A.
Suite 2600, The Tower At Erieview
1301 East Ninth Street
Cleveland, Ohio 44114-1824
(216) 696-3311

EXHIBIT "A"

**TO SECOND AMENDMENT TO DECLARATION OF CONDOMINIUM
OWNERSHIP FOR STONEBROOKE CONDOMINIUM**

REFERENCE TO ALLOTTED DRAWINGS

The particulars of the land, buildings and other improvements for Phase No. III, including but not limited to, the layout, location, designation, dimensions of each Unit, the layout, locations and dimensions of the Common Areas and Facilities and the location and dimensions of all appurtenant easements or encroachments are shown graphically on the set of Allotted Drawings incorporated in the Second Amendment to the Declaration of Condominium Ownership for Stonebrooke Condominium by reference as Exhibit "A", prepared and bearing the certified statements of GPD Associates, Professional Engineers, Architects and Planners, 520 South Main Street, Suite 2531, Akron, Ohio 44311-1010 and RSA/Richard E. Siegfried Architect, Inc., Registered Architects, 18 North Main Street, Chagrin Falls, Ohio 44022, as required by the Condominium Act of the State of Ohio. Such set of Allotted Drawings will be filed in the Condominium Map Records of the Office of the Recorder of Cuyahoga County, Ohio, simultaneously with the recording of the Second Amendment.

EXHIBIT "1"

TO SECOND AMENDMENT TO DECLARATION OF CONDOMINIUM
OWNERSHIP FOR STONEBROOKE CONDOMINIUM



LDC inc.

8585 EAST AVENUE • MENTOR, OHIO 44080

(216) 255-8483, 354-8838 or 951-5283 • FAX: 255-9575

APRIL 13, 1994

VOL. 94-04448 PAGE 16

LEGAL DESCRIPTION
STONEBROOKE CONDOMINIUM
PHASE III
PARCEL NO. 1

Situated in the Village of Orange, County of Cuyahoga and State of Ohio and known as being a portion of Original Orange Township Lot Number 6, Tract Number 3, also being known as part of a 19.9221 acre parcel of land conveyed to Snavely Stonegate, Inc. by deed recorded in Volume 92-9840, Page 44 of Cuyahoga County Records and being further bounded and described as follows:

Beginning in the centerline of Miles Road (60 feet wide) at a point which is distant North 88°48'00" East 829.25 feet, measured along said centerline, from the Southeastly corner of land conveyed to William Blackler by deed dated February 23, 1901, and recorded in Volume 778, Page 254 of said Cuyahoga County Records;

Thence North 1°50'00" East, along the Westerly line of land so conveyed to Snavely Stonegate, Inc. and the most Westerly line of Stonebrooke Condominium, Phase I as shown by plat recorded in Volume 94, Page 87 of Cuyahoga County Plat Records, a distance of 380.94 feet to a Northwestly corner of said Phase I and the Principal Place of Beginning of the premises herein intended to be described;

COURSE I Thence continuing North 1°50'00" East, along said Westerly line of land so conveyed to Snavely Stonegate, Inc., a distance of 143.88 feet to a point;

COURSE II Thence South 82°09'39" East, a distance of 88.05 feet to a point in a curved Westerly line of said Stonebrooke Condominium Phase I;

COURSE III through V are along a Westerly line of said Phase I;

COURSE III Thence Southerly along the arc of a curve deflecting to the left, a distance of 69.76 feet, said curve having a radius of 317.00 feet and a chord which bears South 1°32'07" West, 69.62 feet to a point of tangency;

APRIL 13, 1994
LEGAL DESCRIPTION
STONEBROOKE CONDOMINIUM
PHASE III, PARCEL NO. 1
PAGE 2

VOL. 94-04448 PAGE 17

- COURSE V** Thence Southerly along the arc of a curve deflecting to the right, a distance of 47.98 feet said curve having a radius of 323.00 feet and a chord which bears South $0^{\circ}30'38''$ East, 47.94 feet to an angle point in said Westerly line;
- COURSE VI** Thence North $83^{\circ}43'36''$ West, along a Northerly line of said Phase I, a distance of 92.99 feet to the Principal Place of Beginning and containing 0.2912 acres of land as calculated and described in April, 1994 by Earl T Beckwith, P.S. No. 7494 of LDC, Inc., based on a boundary survey of said 19.9221 acre parcel in May, 1992 by L. Terry Frease P.S. No. 5917 for GPD Associates, be the same, more or less, but subject to all legal highways and easements of record. Bearings used herein refer to an assumed meridian and are intended to indicate angles only.



APRIL 14, 1994

LEGAL DESCRIPTION
STONEBROOKE CONDOMINIUM
PHASE III
PARCEL NO. 2

Situated in the Village of Orange, County of Cuyahoga and State of Ohio and known as being a portion of Original Orange Township Lot Number 6, Tract Number 3, also being known as part of a 19.9221 acre parcel of land conveyed to Snavely Stonegate, Inc. by deed recorded in Volume 92-9640, Page 44 of Cuyahoga County Records and being further bounded and described as follows:

Beginning in the centerline of Miles Road (60 feet wide) at a point which is distant North 88°48'00" East 829.25 feet, measured along said centerline, from the Southeastery corner of land conveyed to William Blackler by deed dated February 23, 1901, and recorded in Volume 778, Page 254 of Cuyahoga County Records;

Thence North 1°50'00" East, along the Westerly line of land so conveyed to Snavely Stonegate Inc. a distance of 1216.07 feet to the Principal Place of Beginning of the premises herein intended to be described;

- COURSE I Thence continuing North 1°50'00" East, along said Westerly line, a distance of 185.36 feet to a point;
- COURSE II Thence North 54°58'39" East a distance of 133.01 feet to a point;
- COURSE III Thence South 35°02'44" East a distance of 62.79 feet to a point;
- COURSE IV Thence South 15°35'58" East a distance of 27.83 feet to a point;
- COURSE V Thence Easterly along the arc of a curve deflecting to the right, a distance of 42.48 feet, said curve having a radius of 85.00 feet and a chord which bears North 88°43'03" East, 42.04 feet to a point of tangency;
- COURSE VI Thence South 76°58'04" East a distance of 35.80 feet to a point of curvature;
- COURSE VII Thence Easterly along the arc of a curve deflecting to the left, a distance of 109.41 feet said curve having a radius of 220.00 feet and a chord which bears North 88°47'03" East, 108.29 feet to a point of tangency;

APRIL 14, 1994
LEGAL DESCRIPTION
STONEBROOKE CONDOMINIUM
PHASE III, PARCEL NO. 2
PAGE 2

VOL. 94-04448 PAGE 19

- COURSE IX Thence Easterly along the arc of a curve deflecting to the right, a distance of 60.55 feet said curve having a radius of 65.00 feet and a chord which bears South 85°03'18" East, 59.28 feet to a point;
- COURSE X Thence North 25°21'15" East a distance of 16.01 feet to a point;
- COURSE XI Thence North 0°17'26" West a distance of 72.02 feet to a point;
- COURSE XII Thence North 89°42'34" East a distance of 137.60 feet to a point;
- COURSE XIII Thence South 1°50'00" West, along said Easterly line, a distance of 115.00 feet to a point;
- COURSE XIV Thence South 89°42'34" West a distance of 68.00 feet to a point;
- COURSE XV Thence South 65°55'21" West a distance of 34.39 feet to a point in a curve;
- COURSE XVI Thence Southerly along the arc of a curve deflecting to the right, a distance of 48.75 feet said curve having a radius of 65.00 feet and a chord which bears South 7°38'46" East, 48.08 feet to a point of tangency;
- COURSE XVII Thence South 8°46'54" West a distance of 80.13 feet to a point;
- COURSE XVIII Thence Southerly along the arc of a curve deflecting to the left, a distance of 178.09 feet said curve having a radius of 680.00 feet and a chord which bears South 1°16'44" West, 177.58 feet to a point;
- COURSE XIX Thence South 2°05'02" East a distance of 87.18 feet to a Northwesterly corner of Stonebrooke Condominium, Phase II, Parcel No. 2 as shown by plat recorded in Volume 95, Page 31 of Cuyahoga County Plat Records;
- COURSE XX Thence South 3°11'33" East, along a Westerly line of said Phase II, Parcel No. 2, a distance of 20.89 feet to a Northeasterly corner of Stonebrooke Condominium, Phase I, as shown by Plat recorded in Volume 94, Page 87 of Cuyahoga County Plat Records;
- COURSE XXI Thence South 85°45'25" West, along a Northerly line of said Phase I, a distance of 34.00 feet to a Northwesterly corner thereof;
- COURSE XXII Thence North 5°29'00" West, a distance of 106.65 feet to a point;
- Thence Westerly along the arc of a curve deflecting to the right, a distance

APRIL 14, 1994
LEGAL DESCRIPTION
STONEBROOKE CONDOMINIUM
PHASE III, PARCEL NO. 2
PAGE 3

VOL. 94-04448 PAGE 20

- COURSE XXIV Thence North $8^{\circ}46'54''$ East a distance of 80.13 feet to a point of curvature;
- COURSE XXV Thence Northwesterly along the arc of a curve deflecting to the left, a distance of 89.72 feet said curve having a radius of 45.00 feet and a chord which bears North $48^{\circ}20'27''$ West, 75.58 feet to a point of tangency;
- COURSE XXVI Thence South $74^{\circ}32'10''$ West a distance of 27.19 feet to a point of curvature;
- COURSE XXVII Thence Westerly along the arc of a curve deflecting to the right, a distance of 129.30 feet said curve having a radius of 260.00 feet and a chord which bears South $68^{\circ}47'03''$ West, 127.98 feet to a point of tangency;
- COURSE XXVIII Thence North $76^{\circ}58'04''$ West a distance of 35.60 feet to a point of curvature;
- COURSE XXIX Thence Southwesterly along the arc of a curve deflecting to the left, a distance of 88.83 feet said curve having a radius of 45.00 feet and a chord which bears South $47^{\circ}45'43''$ West, 73.97 feet to a point of compound curvature;
- COURSE XXX Thence Southerly along the arc of a curve deflecting to the left, a distance of 55.97 feet said curve having a radius of 900.16 feet and a chord which bears South $6^{\circ}17'18''$ East, 55.97 feet to a point;
- COURSE XXXI Thence North $78^{\circ}48'08''$ East a distance of 90.32 feet to a point;
- COURSE XXXII Thence South $11^{\circ}11'51''$ East a distance of 118.32 feet to a point;
- COURSE XXXIII Thence South $6^{\circ}24'33''$ West a distance of 163.63 feet to a point;
- COURSE XXXIV Thence North $83^{\circ}35'27''$ West a distance of 92.23 feet to a point in a curve;
- COURSE XXXV Thence Southerly along the arc of a curve deflecting to the right, a distance of 110.95 feet said curve having a radius of 1762.68 feet and a chord which bears South $11^{\circ}12'47''$ West, 110.93 feet to a point of reverse curvature;
- COURSE XXXVI Thence Southerly along the arc of a curve deflecting to the left, a distance

APRIL 14, 1994
LEGAL DESCRIPTION
STONEBROOKE CONDOMINIUM
PHASE III, PARCEL NO. 2
PAGE 4

VOL. 94-04448 PAGE 21

- COURSE XXXVIII Thence South $67^{\circ}21'06''$ West, along a Northerly line of said Phase I a distance of 34.00 feet to a Northwesterly corner thereof;
- COURSE XXXIX Thence North $24^{\circ}55'34''$ West a distance of 75.49 feet to a point;
- COURSE XL Thence Northerly along the arc of a curve deflecting to the right, a distance of 87.14 feet said curve having a radius of 140.00 feet and a chord which bears North $4^{\circ}48'59''$ West, 85.74 feet to a point of reverse curvature;
- COURSE XLI Thence Northerly along the arc of a curve deflecting to the left, a distance of 200.58 feet said curve having a radius of 1722.68 feet and a chord which bears North $9^{\circ}40'50''$ East, 200.47 feet to a point;
- COURSE XLII Thence North $3^{\circ}28'16''$ West a distance of 111.04 feet to a point;
- COURSE XLIII Thence North $69^{\circ}54'32''$ West a distance of 26.40 feet to a point;
- COURSE XLIV Thence South $85^{\circ}19'48''$ West a distance of 89.35 feet to the Principal Place of Beginning and containing 2.7465 acres of land as calculated and described in April, 1994 by Earl T Beckwith, P.S. No. 7494 of LDC, Inc. based on a boundary survey of said 19.8221 acre parcel in May, 1992 by L. Terry Fresse P.S. No. 5917 for GPD Associates, be the same, more or less, but subject to all legal highways and easements of record. Bearings used herein refer to an assumed meridian and are intended to indicate angles only.

EXHIBIT "2"

TO SECOND AMENDMENT TO DECLARATION OF CONDOMINIUM
OWNERSHIP FOR STONEBROOKE CONDOMINIUM



LDC inc.

6585 EAST AVENUE • MENTOR, OHIO 44060

(216) 255-8463, 354-8938 or 951-5263 • FAX: 255-9576

APRIL 13, 1994

VOL. 94-04448 PAGE 22

**LEGAL DESCRIPTION
STONEBROOKE CONDOMINIUM
ADDITIONAL LANDS REMAINING
AFTER DECLARATION OF PHASE III
PARCEL NO. 1**

Situated in the Village of Orange, County of Cuyahoga and State of Ohio and known as being a portion of Original Orange Township Lot Number 6, Tract Number 3, also being known as part of a 19.9221 acre parcel of land conveyed to Snavelly Stonegate, Inc. by deed recorded in Volume 92-9640, Page 44 of Cuyahoga County Records and being further bounded and described as follows:

Beginning in the centerline of Miles Road (60 feet wide) at a point which is distant North 88°48'00" East 829.25 feet, measured along said centerline, from the Southeasterly corner of land conveyed to William Blackler by deed dated February 23, 1901, and recorded in Volume 778, Page 254 of said Cuyahoga County Records;

Thence North 1°50'00" East, a distance of 30.04 feet to a point on the Northerly sideline of said Miles Road and the Principal Place of Beginning of the premises herein intended to be described;

Course I Thence North 68°27'07" East, a distance of 100.91 feet to a point;

Course II Thence North 3°03'48" East, a distance of 105.01 feet to a point of curvature;

Course III Thence along the arc of a curve deflecting to the right, 72.41 feet, said curve having a radius of 232.00 feet and a chord which bears North 8°09'17" West, 72.11 feet to a point of tangency;

Course IV Thence North 83°49'09" West, a distance of 82.60 feet to a point on the Westerly line of land so conveyed to Snavelly Stonegate, Inc.;

APRIL 14, 1994
LEGAL DESCRIPTION
STONEBROOKE CONDOMINIUM
ADDITIONAL LANDS REMAINING
AFTER DECLARATION OF PHASE III
PARCEL NO. 1
PAGE 2

VOL. 94-04448 PAGE 23

Course V Thence South $1^{\circ}50'00''$ West along said Westerly line, a distance of 222.31 feet to the Principal Place of Beginning and containing 0.4158 acres of land as calculated and described in April, 1994 by Rudy E. Schwartz P.S. No. 7193 of LDC Inc., based on boundary survey of said 19.9221 acres parcel in May, 1992 by L. Terry Frease P.S. No. 5917 for GPD Associates, be the same, more or less, but subject to all legal highways and easements of record. Bearings used herein refer to an assumed meridian and are intended to indicate angles only.



APRIL 13, 1994

LEGAL DESCRIPTION
STONEBROOKE CONDOMINIUM
ADDITIONAL LANDS REMAINING
AFTER DECLARATION OF PHASE III
PARCEL NO. 2

Situated in the Village of Orange, County of Cuyahoga and State of Ohio and known as being a portion of Original Orange Township Lot Number 6, Tract Number 3, also being known as part of a 19.9221 acre parcel of land conveyed to Snavely Stonegate, Inc. by deed recorded in Volume 92-0640, Page 44 of Cuyahoga County Records and being further bounded and described as follows:

Beginning in the centerline of Miles Road (80 feet wide) at the Southeasterly corner of land so conveyed to Snavely Stonegate Inc.;

- Course I Thence North 1°50'00" East, along the Easterly line of land so conveyed to Snavely Stonegate Inc., a distance of 649.29 feet to the Northeasterly corner thereof;
- Course II Thence North 81°56'56" West, a distance of 79.38 feet to a point;
- Course III Thence North 64°00'30" West, a distance of 32.41 feet to a point on a curve;
- Course IV Thence along the arc of a curve deflecting to the right, 44.09 feet, said curve having a radius of 337.00 feet and a chord which bears South 29°44'20" West, 44.06 feet to a point of compound curvature;
- Course V Thence along the arc of a curve deflecting to the right, 112.18 feet, said curve having a radius of 147.00 feet and a chord which bears South 55°20'59" West, 109.48 feet to a point of tangency;
- Course VI Thence South 12°28'58" West, a distance of 87.54 feet to a point;

Course VII Thence North 77°21'45" West a distance of 118.12 feet to a point;

APRIL 13, 1994
LEGAL DESCRIPTION
STONEBROOKE CONDOMINIUM
ADDITIONAL LANDS REMAINING
AFTER DECLARATION OF PHASE III
PARCEL NO. 2
PAGE 2

VOL. 94-04448 PAGE 25

- Course VIII Thence South 2°38'00" West, a distance of 121.51 feet to the Northwestern corner of land conveyed to F. & E. E. Vucsko by deed recorded in Volume 10945, Page 657 of Cuyahoga County Records;
- Course IX Thence North 88°48'00" East along the Northerly line of land so conveyed to F. & E. E. Vucsko, a distance of 163.31 feet to the Northeasterly corner thereof;
- Course X Thence South 1°50'00" West along the Easterly line of land so conveyed to F. & E. E. Vucsko, distance of 400.00 feet to the Southeasterly corner thereof in the centerline of said Miles Road;
- Course XI Thence North 88°48'00" East along said centerline, a distance of 188.23 feet to the Place of Beginning and containing 3.2371 acres of land as calculated and described in April, 1994 by Rudy E. Schwartz P.S. No. 7193 of LDC Inc., based on a boundary survey of said 19.9221 acre parcel in May, 1992 by L. Terry Freese P.S. No. 5917 for GPD Associates, be the same, more or less, but subject to all legal highways and easements of record. Bearings used herein refer to an assumed meridian and are intended to indicate angles only.



APRIL 22, 1994

LEGAL DESCRIPTION
STONEBROOKE CONDOMINIUM
ADDITIONAL LANDS REMAINING
AFTER DECLARATION OF PHASE III
PARCEL NO. 3

Situated in the Village of Orange, County of Cuyahoga and State of Ohio and known as being a portion of Original Orange Township Lot Number 6, Tract Number 3, also being known as part of a 19.9221 acre parcel of land conveyed to Snavely Stonegate, Inc. by deed recorded in Volume 92-9640, Page 44 of Cuyahoga County Records and being further bounded and described as follows:

Beginning in the centerline of Miles Road (60 feet wide) at the Southeasterly corner of land so conveyed to Snavely Stonegate Inc.;

Thence North 1°50'00" East, along the Easterly line of land so conveyed to Snavely Stonegate Inc., a distance of 958.78 feet to a Northeasterly corner of Stonebrooke Condominium, Phase II, Parcel No. 2 as shown by plat recorded in Volume 95, Page 31 of Cuyahoga County Plat Records;

Thence South 86°34'05" West, along a Northerly line of said Phase II, Parcel No. 2, a distance of 83.38 feet to a Northwesterly corner thereof;

Thence South 3°11'33" East, along a Westerly line of said Phase II, Parcel No. 2, a distance of 20.89 feet to a Northeasterly corner of Stonebrooke Condominium, Phase I as shown by plat recorded in Volume 94, Page 87 of Cuyahoga County Plat Records;

Thence South 65°45'25" West, along a Northerly line of said Phase I, a distance of 34.00 feet to a Northwesterly corner thereof and the Principal Place of Beginning of the premises herein intended to be described;

COURSE I Thence North 5°29'00" West, a distance of 108.65 feet to a point;

COURSE II Thence Northerly along the arc of a curve deflecting to the right, a distance of 188.55 feet said curve having a radius of 720.00 feet and a chord which bears North 1°16'44" East, 188.02 feet to a point of tangency;

Thence North 81°05'44" East a distance of 80.13 feet to a point of

APRIL 22, 1994
LEGAL DESCRIPTION
STONEBROOKE CONDOMINIUM
ADDITIONAL LANDS REMAINING
AFTER DECLARATION OF PHASE III
PARCEL NO. 3
PAGE 2

VOL. 94-04448 PAGE 27

- COURSE IV Thence Northwesterly along the arc of a curve deflecting to the left, a distance of 89.72 feet said curve having a radius of 45.00 feet and a chord which bears North $48^{\circ}20'27''$ West, 75.58 feet to a point of tangency;
- COURSE V Thence South $74^{\circ}32'10''$ West a distance of 27.19 feet to a point of curvature;
- COURSE VI Thence Westerly along the arc of a curve deflecting to the right, a distance of 129.30 feet said curve having a radius of 280.00 feet and a chord which bears South $86^{\circ}47'03''$ West, 127.98 feet to a point of tangency;
- COURSE VII Thence North $76^{\circ}56'04''$ West a distance of 35.60 feet to a point of curvature;
- COURSE VIII Thence Southwesterly along the arc of a curve deflecting to the left, a distance of 86.83 feet said curve having a radius of 45.00 feet and a chord which bears South $47^{\circ}45'43''$ West, 73.97 feet to a point of compound curvature;
- COURSE IX Thence Southerly along the arc of a curve deflecting to the left, a distance of 55.97 feet said curve having a radius of 900.16 feet and a chord which bears South $9^{\circ}17'16''$ East, 55.97 feet to a point;
- COURSE X Thence North $78^{\circ}48'09''$ East a distance of 90.32 feet to a point;
- COURSE XI Thence South $11^{\circ}11'51''$ East a distance of 118.32 feet to a point;
- COURSE XII Thence South $6^{\circ}24'33''$ West a distance of 163.63 feet to a point;
- COURSE XIII Thence North $83^{\circ}35'27''$ West a distance of 92.23 feet to a point in a curve;
- COURSE XIV Thence Southerly along the arc of a curve deflecting to the right, a distance of 110.95 feet said curve having a radius of 1762.68 feet and a chord which bears South $11^{\circ}12'47''$ West, 110.93 feet to a point of reverse curvature;
- COURSE XV Thence Southerly along the arc of a curve deflecting to the left, a distance of 89.72 feet said curve having a radius of 100.00 feet and a chord which

APRIL 22, 1994
LEGAL DESCRIPTION
STONEBROOKE CONDOMINIUM
ADDITIONAL LANDS REMAINING
AFTER DECLARATION OF PHASE III
PARCEL NO. 3
PAGE 3

VOL. 94-04448 PAGE 28

COURSE XVI Thence South 20°22'16" East a distance of 75.49 feet to a Northeastly corner of said Phase I;

COURSES XVII through XXIII are along lines of said Phase I and Phase II;

COURSE XVII Thence South 22°38'55" East a distance of 69.07 feet to a point;

COURSE XVIII Thence North 42°14'16" East a distance of 73.95 feet to a point;

COURSE XIX Thence South 46°05'38" East a distance of 64.10 feet to a point;

COURSE XX Thence North 29°28'24" East a distance of 94.00 feet to a point;

COURSE XXI Thence North 0°30'15" West a distance of 124.04 feet to a point;

COURSE XXII Thence North 69°30'45" East a distance of 84.69 feet to a point of curvature;

COURSE XXIII Thence Northerly along the arc of a curve deflecting to the left, a distance of 39.17 feet said curve having a radius of 1963.00 feet and a chord which bears North 3°40'36" West, 39.17 feet to the Principal Place of Beginning and containing 3.1403 acres of land as calculated and described in April, 1994 by Earl T Beckwith, P.S. No. 7494 of LDC, Inc. based on a boundary survey of said 19.9221 acre parcel in May, 1992 by L. Terry Freese P.S. No. 6917 for GPD Associates, be the same, more or less, but subject to all legal highways and easements of record. Bearings used herein refer to an assumed meridian and are intended to indicate angles only.



LDC inc.

VOL. 94-04448 PAGE 29

8595 EAST AVENUE • MENTOR, OHIO 44080

(216) 255-8463, 354-8938 or 951-5263 • FAX: 255-9575

APRIL 22, 1994

**LEGAL DESCRIPTION
STONEBROOKE CONDOMINIUM
ADDITIONAL LANDS REMAINING
AFTER DECLARATION OF PHASE III
PARCEL NO. 4**

Situated in the Village of Orange, County of Cuyahoga and State of Ohio and known as being a portion Original Township Lot Number 6, Tract Number 3, also being known as part of a 19.9221 acre parcel of land conveyed to Snavely Stonegate, Inc. by deed recorded in Volume 92-9640, Page 44 of Cuyahoga County Records and being further bounded and described as follows:

Beginning in the centerline of Miles Road (80 feet wide) at the Southeasterly corner of land so conveyed to Snavely Stonegate Inc.;

Thence North 1°50'00" East, along the Easterly line of land so conveyed to Snavely Stonegate, Inc., a distance of 958.78 feet to a Northeasterly corner of Stonebrooke Condominium, Phase II, Parcel 2 as shown by plat recorded in Volume 95, Page 31 of Cuyahoga County Plat Records and the Principal Place of Beginning of the premises herein intended to be described;

- | | |
|------------|--|
| COURSE I | Thence continuing North 1°50'00" East, along said Easterly line, a distance of 400.50 feet to a point; |
| COURSE II | Thence South 89°42'34" West a distance of 68.00 feet to a point; |
| COURSE III | Thence South 65°55'21" West a distance of 34.39 feet to a point in a curve; |
| COURSE IV | Thence Southerly along the arc of a curve deflecting to the right, a distance of 48.75 feet said curve having a radius of 85.00 feet and a chord which bears South 7°38'46" East, 48.08 feet to a point of tangency; |
| COURSE V | Thence South 6°46'54" West a distance of 80.13 feet to a point; |

APRIL 22, 1994
LEGAL DESCRIPTION
STONEBROOKE CONDOMINIUM
ADDITIONAL LANDS REMAINING
AFTER DECLARATION OF PHASE III
PARCEL NO. 4
PAGE 2

VOL. 94-04448 PAGE 30

- COURSE VI** Thence Southerly along the arc of a curve deflecting to the left, a distance of 178.09 feet said curve having a radius of 680.00 feet and a chord which bears South 1°18'44" West, 177.58 feet to a point;
- COURSE VII** Thence South 2°05'02" East a distance of 87.18 feet to a Northwesterly corner of said Stonebrooke Condominium, Phase II, Parcel No. 2;
- COURSE VIII** Thence North 86°34'05" East, along a Northerly line of said Phase II, Parcel No. 2, a distance of 93.38 feet to the Principal Place of Beginning and containing 0.9117 acres of land as calculated and described in April, 1994 by Earl T Beckwith, P.S. No. 7494 of LDC, Inc. based on a boundary survey of said 19.9221 acres parcel in May, 1992 by L. Terry Frease P.S. No. 5917 for GPD Associates, be the same, more or less, but subject to all legal highways and easements of record. Bearings used herein refer to an assumed meridian and are intended to indicate angles only.



8585 EAST AVENUE • MENTOR, OHIO 44060

(216) 255-8483, 354-8938 or 951-5283 • FAX: 255-9575

APRIL 22, 1994

LEGAL DESCRIPTION
STONEBROOKE CONDOMINIUM
ADDITIONAL LANDS REMAINING
AFTER DECLARATION OF PHASE III
PARCEL NO. 5

Situated in the Village of Orange, County of Cuyahoga and State of Ohio and known as being a portion of Original Orange Township Lot Number 6, Tract Number 3, also being known as part of a 19.9221 acre parcel of land conveyed to Snavely Stonegate, Inc. by deed recorded in Volume 92-9640, Page 44 of Cuyahoga County Records and being further bounded and described as follows:

Beginning in the centerline of Miles Road (60 feet wide) at a point which is distant North 88°48'00" East 829.25 feet, measured along said centerline, from the Southeasterly corner of land conveyed to William Blacklar by deed dated February 23, 1901, and recorded in Volume 778, Page 254 of Cuyahoga County Records;

Thence North 1°50'00" East, along the Westerly line of land so conveyed to Snavely Stonegate Inc. a distance of 1401.42 feet to the Principal Place of Beginning of the premises herein intended to be described;

- COURSE I Thence North 54°58'39" East a distance of 133.01 feet to a point;
- COURSE II Thence South 35°02'44" East a distance of 62.79 feet to a point;
- COURSE III Thence South 15°35'58" East a distance of 27.83 feet to a point;
- COURSE IV Thence Easterly along the arc of a curve deflecting to the right, a distance of 42.48 feet, said curve having a radius of 85.00 feet and a chord which bears North 88°43'03" East, 42.04 feet to a point of tangency;
- COURSE V Thence South 76°58'04" East a distance of 35.80 feet to a point of curvature;
- COURSE VI Thence Easterly along the arc of a curve deflecting to the left, a distance of 109.41 feet said curve having a radius of 220.00 feet and a chord which bears North 88°47'03" East, 108.29 feet to a point of tangency;

APRIL 22, 1994
LEGAL DESCRIPTION
STONEBROOKE CONDOMINIUM
ADDITIONAL LANDS REMAINING
AFTER DECLARATION OF PHASE III
PARCEL NO. 6
PAGE 2

VOL. 94-04448 PAGE 32

- COURSE VIII Thence Easterly along the arc of a curve deflecting to the right, a distance of 60.55 feet said curve having a radius of 85.00 feet and a chord which bears South 85°03'18" East, 59.28 feet to a point;
- COURSE IX Thence North 25°21'15" East a distance of 18.01 feet to a point;
- COURSE X Thence North 0°17'26" West a distance of 72.02 feet to a point;
- COURSE XI Thence North 69°42'34" East a distance of 137.80 feet to a point in the Easterly line of land so conveyed to Snavelly Stonegate, Inc.;
- COURSE XII Thence North 1°50'00" East, along said Easterly line, a distance of 182.62 feet to the Northeasterly corner thereof;
- COURSE XIII Thence South 88°36'30" West, along the Northerly line of land so conveyed to Snavelly Stonegate, Inc., a distance of 569.59 feet to the Northwesterly corner thereof;
- COURSE XIV Thence South 3°50'00" East, along the Westerly line of land so conveyed to Snavelly Stonegate, Inc., a distance of 46.86 feet to an angle point therein;
- COURSE XV Thence South 1°50'00" West, along said Westerly line, a distance of 204.69 feet to the Principal Place of Beginning and containing 2.9859 acres of land as calculated and described in April, 1994 by Earl T Beckwith, P.S. No. 7494 of LDC, Inc. based on a boundary survey of said 19.9221 acre parcel in May, 1992 by L. Terry Frease P.S. No. 5917 for GPD Associates, be the same, more or less, but subject to all legal highways and easements of record. Bearings used herein refer to an assumed meridian and are intended to indicate angles only.



LDC inc.

VOL. 94-04448 PAGE 33

8585 EAST AVENUE • MENTOR, OHIO 44060

(216) 255-8463, 354-6938 or 951-5263 • FAX: 255-9575

APRIL 22, 1994

**LEGAL DESCRIPTION
STONEBROOKE CONDOMINIUM
ADDITIONAL LANDS REMAINING
AFTER DECLARATION OF PHASE III
PARCEL NO. 8**

Situated in the Village of Orange, County of Cuyahoga and State of Ohio and known as being a portion of Original Orange Township Lot Number 6, Tract Number 3, also being known as part of a 19.9221 acre parcel of land conveyed to Snavely Stonegate, Inc. by deed recorded in Volume 92-9840, Page 44 of Cuyahoga County Records and being further bounded and described as follows:

Beginning in the centerline of Miles Road (80 feet wide) at a point which is distant North $88^{\circ}48'00''$ East 829.25 feet, measured along said centerline, from the Southeastly corner of land conveyed to William Blackler by deed dated February 23, 1901, and recorded in Volume 778, Page 254 of Cuyahoga County Records;

Thence North $1^{\circ}50'00''$ East, along the Westerly line of land so conveyed to Snavely Stonegate Inc. a distance of 524.82 feet to the Principal Place of Beginning of the premises herein intended to be described;

COURSE I Thence South $82^{\circ}09'39''$ East, a distance of 88.05 feet to a point in a curve of a Westerly line of Stonebrooke Condominium Phase I, as shown by plat recorded in Volume 94, Page 87 of Cuyahoga County Plat Records;

COURSE II through V are along lines of said Phase I;

COURSE II Thence Northerly along the arc of a curve deflecting to the right, a distance of 73.03 feet said curve having a radius of 317.00 feet and a chord which bears North $14^{\circ}26'22''$ East, 72.87 feet to a point of compound curvature;

COURSE III Thence Northeasterly along the arc of a curve deflecting to the right, a distance of 98.94 feet said curve having a radius of 167.00 feet and a chord which bears North $37^{\circ}40'05''$ East, 95.58 feet to a point;

COURSE IV Thence North $54^{\circ}17'50''$ East a distance of 10.00 feet to a point;

COURSE V Thence North $19^{\circ}51'37''$ East a distance of 16.62 feet to a point;

APRIL 22, 1994
LEGAL DESCRIPTION
STONEBROOKE CONDOMINIUM
ADDITIONAL LANDS REMAINING
AFTER DECLARATION OF PHASE III
PARCEL NO. 6
PAGE 2

VOL. 94-04448 PAGE 34

- COURSE VII Thence North $24^{\circ}55'34''$ West a distance of 75.49 feet to a point;
- COURSE VIII Thence Northerly along the arc of a curve deflecting to the right, a distance of 87.14 feet said curve having a radius of 142.00 feet and a chord which bears North $4^{\circ}48'59''$ West, 85.74 feet to a point of reverse curvature;
- COURSE IX Thence Northerly along the arc of a curve deflecting to the left, a distance of 200.58 feet said curve having a radius of 1722.68 feet and a chord which bears North $9^{\circ}40'50''$ East, 200.47 feet to a point;
- COURSE X Thence North $3^{\circ}26'16''$ West a distance of 111.04 feet to a point;
- COURSE XI Thence North $69^{\circ}54'32''$ West a distance of 28.40 feet to a point;
- COURSE XII Thence South $85^{\circ}19'48''$ West a distance of 89.35 feet to a point in the Westerly line of land so conveyed to Snavely Stonegate, Inc.;
- COURSE XIII Thence South $1^{\circ}50'00''$ West, along said Westerly line, a distance of 691.25 feet to the Principal Place of Beginning and containing 1.9083 acres of land as calculated and described in April, 1994 by Earl T Beckwith, P.S. No. 7494 of LDC, Inc. based on a boundary survey of said 19.9221 acre parcel in May, 1992 by L. Terry Freese P.S. No. 5917 for GPD Associates, be the same, more or less, but subject to all legal highways and easements of record. Bearings used herein refer to an assumed meridian and are intended to indicate angles only.

EXHIBIT "2"

**TO SECOND AMENDMENT TO DECLARATION OF CONDOMINIUM
OWNERSHIP FOR STONEBROOKE CONDOMINIUM**

Legal Description
Stonebrooke Condominium
Additional Property that may be
Acquired by Declarant

(East Parcel)

Situated in the Village of Orange, County of Cuyahoga and State of Ohio and known as being part of Original Orange Township Lot No. 6, Tract 3, Third Division, and bounded and described as follows:

Beginning on the center line of North Miles Road, 60 feet wide, at a point which is distant North 88° 48' East 1394.10 feet measured along said center line from the Southeasterly corner of land conveyed to William Blackler by Deed dated February 23, 1901, and recorded in Volume 778, Page 254 of Cuyahoga County Records; thence North 88° 48' East along the center of North Miles Road, 184.48 feet to a point; thence North 01° 50' East 1655.51 feet to the Southerly line of land conveyed to Frank M. Carl by Deed dated September 19, 1919, and recorded in Volume 2314, Page 104 of Cuyahoga County Records; thence South 88° 36' 30" West along the Southerly line of land so conveyed to Frank M. Carl, 184.51 feet to a point; thence South 01° 50' West 1654.90 feet to the place of beginning, according to survey of Lander Engineering Company, dated July 19, 1920, be the same more or less, but subject to all legal highways.

EXHIBIT "2"

**TO SECOND AMENDMENT TO DECLARATION OF CONDOMINIUM
OWNERSHIP FOR STONEBROOKE CONDOMINIUM**

Legal Description
Stonebrooke Condominium
Additional Property that may be
Acquired by Declarant

(West Parcel)

Situated in the Village of Orange, County of Cuyahoga, and State of Ohio, and bounded and described as follows, to wit: and known as being part of Original Orange Township Lot No. 6, Tract No. 3 in the Third Division, bounded and described as follows:

Beginning on the centerline of North Miles Road (60 feet wide) at the Southeasterly corner of land conveyed by Louis Kreisl and Ann Kreisl, husband and wife to Anna Hencik by deed dated May 13, 1922 and recorded in Volume 2507, Page 53 of Cuyahoga County Records; thence North 1 deg. 50' East along the Easterly line of land conveyed to Anna Hencik as aforesaid 1610 feet to the Northwesterly corner of the third parcel of land conveyed by Francelia M. Huston, a widow, to Bertine T. Myers by deed dated March 12, 1913 and recorded in Volume 1443, Page 507 of Cuyahoga County Records; thence Easterly along the Northerly line of said third parcel of land conveyed to Bertine T. Myers as aforesaid 190.90 feet; thence South 1 deg. 50' West 1606 feet to a point on the said center line of North Miles Road distant 191.08 feet Easterly from the place of beginning, thence Westerly along the center line of North Miles Road, 191.08 feet to the place of beginning, containing 7.0437 acres of land, be the same more or less, but subject to all legal highways.

Permanent Parcel No. 901-36-15.

EXHIBIT "3"

TO SECOND AMENDMENT TO DECLARATION OF CONDOMINIUM
OWNERSHIP FOR STONEBROOKE CONDOMINIUM

A NARRATIVE DESCRIPTION OF BUILDINGS AND UNITS

The Condominium Development is situated on a parcel of real estate located on the north side of Miles Road, east of Brainard Road in the Village of Orange, Cuyahoga County, Ohio. The Development is being expanded to include six (6) duplex type buildings, each containing two (2) Units, designated as Unit Nos. 9 and 10, 49 and 50, 51 and 52, 53 and 54, 56 and 57 and 64 and 65.

The buildings are constructed on either concrete slab foundations or basements, principally of wood frame with drywall finish on the interior walls and vinyl siding on the exterior walls with a partial stone front. The roofs are fiberglass shingle. The attached duplex units are separated by a common wall.

The Unit Types within Phase No. III are known as the "Foxglove" Unit and the "Primrose" Unit. Unit Nos. 51, 52, 53, 54, 64 and 65 are "Foxglove" type Units and Unit Nos. 9, 10, 49, 50, 56 and 57 are "Primrose" type Units.

The "Foxglove" is a single-story Unit of ranch design containing approximately 1,885 square feet of living area, exclusive of the garage and optional basement areas. Units containing bay windows may have slightly larger square footages. The single floor contains a living room, dining room, den, kitchen, breakfast area, two (2) bedrooms, two (2) full baths, utility room, laundry room and an attached two (2) car garage.

The "Primrose" is a one and one-half-story Unit of Cape Code design containing approximately 2,010 square feet of living area, exclusive of the garage and optional basement, family room, office and garage extension areas. The first floor contains a living room, dining room, kitchen, breakfast area, laundry room, utility room, one (1) bedroom, one (1) full bath, one-half (1/2) bath, and attached two (2) car garage. The second floor contains either two (2) bedrooms and one (1) full bath or one (1) bedroom, a loft and one (1) full bath. See the Drawings for the second floor configuration.

Any inconsistencies between the narrative descriptions of the Units and/or of the Common Areas on one hand and the Drawings on the other hand shall be resolved in favor of the Drawings.

EXHIBIT "4"TO SECOND AMENDMENT TO DECLARATION OF CONDOMINIUM
OWNERSHIP FOR STONEBROOKE CONDOMINIUM

Unit No.	Phase No.	Unit Address	Unit Type	Percentage Interest in Common Areas and Facilities and Percentage Interest in Expenses, Common Surplus, and Common Losses
3	I	51 West Stonebrooke Drive	Primrose	3.125%
4	I	55 West Stonebrooke Drive	Primrose	3.125%
5	I	60 West Stonebrooke Drive	Primrose	3.125%
6	I	64 West Stonebrooke Drive	Primrose	3.125%
7	I	61 West Stonebrooke Drive	Primrose	3.125%
8	I	65 West Stonebrooke Drive	Primrose	3.125%
18	I	234 Stonebrooke Oval	Primrose	3.125%
19	I	230 Stonebrooke Oval	Primrose	3.125%
20	I	225 Stonebrooke Oval	Foglove	3.125%
21	I	221 Stonebrooke Oval	Foglove	3.125%
11	II	71 West Stonebrooke Drive	Foglove	3.125%
12	II	75 West Stonebrooke Drive	Foglove	3.125%
16	II	235 Stonebrooke Oval	Foglove	3.125%
17	II	231 Stonebrooke Oval	Foglove	3.125%
22	II	215 Stonebrooke Oval	Primrose	3.125%
23	II	211 Stonebrooke Oval	Primrose	3.125%
24	II	210 Stonebrooke Oval	Primrose	3.125%
25	II	214 Stonebrooke Oval	Primrose	3.125%
26	II	220 Stonebrooke Oval	Primrose	3.125%
27	II	224 Stonebrooke Oval	Primrose	3.125%

Unit No.	Phase No.	Unit Address	Unit Type	Percentage Interest in Common Areas and Facilities and Percentage Interest in Expenses, Common Surplus, and Common Leases
9	III	70 West Stonebrooke Drive	Primrose	3.125%
10	III	74 West Stonebrooke Drive	Primrose	3.125%
49	III	121 Stonebrooke Oval	Primrose	3.125%
50	III	125 Stonebrooke Oval	Primrose	3.125%
51	III	131 Stonebrooke Oval	Foxglove	3.125%
52	III	135 Stonebrooke Oval	Foxglove	3.125%
53	III	130 Stonebrooke Oval	Foxglove	3.125%
54	III	134 Stonebrooke Oval	Foxglove	3.125%
56	III	140 Stonebrooke Oval	Primrose	3.125%
57	III	144 Stonebrooke Oval	Primrose	3.125%
64	III	170 Stonebrooke Oval	Foxglove	3.125%
65	III	174 Stonebrooke Oval	Foxglove	3.125%
TOTAL:				100%

CONSENT OF MORTGAGEE TO SECOND AMENDMENT TO DECLARATION OF
CONDOMINIUM OWNERSHIP FOR STONEBROOKE CONDOMINIUM

The undersigned, SECURITY FEDERAL SAVINGS AND LOAN ASSOCIATION OF CLEVELAND, is mortgagee of premises described in the within Second Amendment to Declaration of Condominium Ownership for Stonebrooke Condominium, Orange Village, Ohio, by virtue of the following mortgages: (a) mortgage filed for record on November 5, 1992 in Volume 92-9991, Page 44 et seq. of Cuyahoga County Records; (b) mortgage filed for record on April 23, 1993 in Volume 93-3677, Page 53 et seq. of Cuyahoga County Records; (c) mortgage filed for record on April 23, 1993 in Volume 93-3678, Page 4 et seq. of Cuyahoga County Records; (d) mortgage filed for record on August 12, 1993 in Volume 93-8528, Page 33 et seq. of Cuyahoga County Records; and (e) mortgage filed for record on August 12, 1993 in Volume 93-8523, Page 58 et seq. of Cuyahoga County Records ("Mortgages").

The undersigned hereby consents to the execution and delivery of the foregoing Second Amendment to Declaration of Condominium Ownership, with Drawings and other exhibits thereto ("Condominium Documents"), and to the filing thereof in the Office of the County Recorder of Cuyahoga County, Ohio, and further subjects and subordinates the Mortgages to the Condominium Documents, and to the provisions of Chapter 5311 of the Ohio Revised Code.

SIGNED AND ACKNOWLEDGED IN THE
THE PRESENCE OF:
(Witnesses as to both signatures):

SECURITY FEDERAL SAVINGS AND
LOAN ASSOCIATION OF CLEVELAND


Print Name Judith A. Weber

By: 
Mary Ezell, Vice President


Print Name Randy Squire

By: 
Anthony K. Wolfe, Asst. V. P.

STATE OF OHIO)
) SS.
COUNTY OF CUYAHOGA)

BEFORE ME, a Notary Public, in and for said County and State, personally appeared the above-named SECURITY FEDERAL SAVINGS AND LOAN ASSOCIATION OF CLEVELAND by Mary Ezell, its Vice President, and by Anthony R. Wolfe, its Asst. Vice President, who, having been first duly sworn acknowledged that they did execute the foregoing instrument and that the same was their free act and deed individually and as such officers and the free act and deed of the said corporation.

IN TESTIMONY WHEREOF, I have hereunto set my hand and affixed my official seal at Mayfield Heights Ohio, this 21st day of April, 1994.

Judith A. Weber
Notary Public

THIS INSTRUMENT PREPARED BY:

Richard A. Rosner, Attorney at Law
Kahn, Kleinman, Yanowitz & Aronson Co., L.P.A.
Suite 2600, The Tower At Erieview
1301 East Ninth Street
Cleveland, Ohio 44114-1824
(216) 696-3311



JUDITH A. WEBER
Notary Public, STATE OF OHIO
My Commission Expires Feb. 17, 1999
(Recorded in LSP 12-24)

CONSENT OF MORTGAGEE TO SECOND AMENDMENT TO DECLARATION OF CONDOMINIUM OWNERSHIP FOR STONEBROOKE CONDOMINIUM

The undersigned, BONNI SPINELLI, LEE FRANCIS, MARY LOU ASCHERL and ELEANOR ZAVODNY, are mortgagees of the premises described in the within Second Amendment to Declaration of Condominium Ownership for Stonebrooke Condominium (the "Amendment"), Orange Village, Cuyahoga County, Ohio, by virtue of mortgage filed for record on OCTOBER 28, 1992 in Volume 92-9640, Page 48 et seq. of Cuyahoga County Records ("Mortgage").

The undersigned hereby consents to the execution and delivery of the Amendment with exhibits thereto, and to the filing thereof in the Office of the County Recorder of Cuyahoga County, Ohio, and further subjects and subordinates the Mortgage to the Amendment, exhibits thereto, and to the provisions of Chapter 5311 of the Ohio Revised Code.

SIGNED AND ACKNOWLEDGED
IN THE PRESENCE OF:
(Names of witnesses must either be typed or printed below their signatures)

Jean M Blake
JEAN M. BLAKE

Blair N. Mellory
BLAIR N. MELLORY

Joseph W. Hite
JOSEPH W. HITE

Sandra Hite
SANDRA HITE

Jean M Blake
JEAN M. BLAKE

Blair N. Mellory
BLAIR N. MELLORY

Jean M Blake
JEAN M. BLAKE

Blair N. Mellory
BLAIR N. MELLORY

Bonni Spinelli
BONNI SPINELLI

Lee Francis
LEE FRANCIS

Mary Lou Ascherl
MARY LOU ASCHERL

Eleanor Zavodny
ELEANOR ZAVODNY

STATE OF OHIO }
CUYAHOGA COUNTY } SS:

Before me, a notary public, in and for said County and State, personally appeared the above-named BONNI SPINELLI, who acknowledged that she did sign the foregoing instrument and that the same is her free act and deed.

IN TESTIMONY WHEREOF, I have hereunto set my hand and official seal, at SELFOID, Ohio, this 15 day of October, A.D. 1992.

Jean M. Blaha
NOTARY PUBLIC
JEAN M. BLAHA
Notary Public - State of Ohio, Cuyahoga County
Commission Expires February 22, 1993.

STATE OF Tennessee }
Pickett COUNTY } SS:

Before me, a notary public, in and for said County and State, personally appeared the above-named LEE FRANCIS, who acknowledged that he did sign the foregoing instrument and that the same is his free act and deed.

IN TESTIMONY WHEREOF, I have hereunto set my hand and official seal, at Burdstown, TN, this 20th day of October, A.D. 1992.

Brenda S. Cross
NOTARY PUBLIC
MY COMMISSION
EXPIRES 6-24-96

STATE OF OHIO }
CUYAHOGA COUNTY } SS:

Before me, a notary public, in and for said County and State, personally appeared the above-named MARY LOU ASCHERL and ELEANOR ZAVOONY, who acknowledged that they did sign the foregoing instrument and that the same is their free act and deed.

IN TESTIMONY WHEREOF, I have hereunto set my hand and official seal, at SELFOID, Ohio, this 15 day of October, A.D. 1992.

Jean M. Blaha
NOTARY PUBLIC
JEAN M. BLAHA
Notary Public - State of Ohio, Cuyahoga County
Commission Expires February 22, 1993.

This Instrument Prepared By:

Richard A. Rosner, Attorney at Law
Kahn, Kleinman, Yanowitz & Arnsen Co., L.P.A.
Suite 2600, The Tower At Erieview
1301 East Ninth Street
Cleveland, Ohio 44114-1824
(216) 696-3311

824342

STONEBROOKE CONDOMINIUM

ORANGE VILLAGE, OHIO

PHASE NO. IV

ADDING UNIT NOS. 40, 41, 46, 47, 70, 71,
72, 73, 76, AND 77 (10 UNITS)

THIRD AMENDMENT TO DECLARATION OF CONDOMINIUM OWNERSHIP

This will certify that copies of this Third Amendment to Declaration of Condominium Ownership for Stonebrooke Condominium and the Drawings attached thereto, have been filed in the office of the County Auditor, Cuyahoga County, Ohio.

RECORDED THIS DATE
FRANK RUSSO
CUYAHOGA COUNTY RECORDER
94 JUL - 8 AM 9:38

Date: 7/8/94, 1994

Cuyahoga County Auditor

By: *Darlene L. Peoples*
Deputy Auditor

THIS INSTRUMENT PREPARED BY:

Richard A. Rosner, Attorney at Law
Kahn, Kleinman, Yanowitz & Arnson Co., L.P.A.
Suite 2600, The Tower At Erieview
1301 East Ninth Street
Cleveland, Ohio 44114-1824
(216) 696-3311

RECORDER NOTE:
FOR MAPS ACCOMPANYING THIS DECLARATION AND
BY-LAWS SEE VOL. 99 PAGES 19 TO 95
INCLUSIVE OF CONDOMINIUM MAP RECORDS.

De
150
34
40
88 4 40

THIRD AMENDMENT TO
DECLARATION OF CONDOMINIUM OWNERSHIP
FOR STONEBROOKE CONDOMINIUM
ORANGE VILLAGE, OHIO
(PHASE NO. IV)

WHEREAS, Snavelly Stonebrooke, Inc., an Ohio corporation, hereinafter referred to as "Declarant", filed for record the Declaration of Condominium Ownership ("Declaration") with the Bylaws attached thereto, and Drawings incorporated by reference therein, on September 22, 1993, with the Cuyahoga County Recorder, the Declaration being recorded in Volume 93-10143, Page 2 et seq. of Cuyahoga County Deed Records and the Drawings being recorded in Plat Volume 94, Pages 87-99 and Plat Volume 95, Pages 00-03 of Cuyahoga County Condominium Map Records and thereby submitted Phase No. I of the Stonebrooke Condominium to the provisions of Chapter 5311 of the Ohio Revised Code; and

WHEREAS, Declarant, by First Amendment to the Declaration of Condominium Ownership ("First Amendment") recorded on October 26, 1993 with the Cuyahoga County Recorder in Volume 93-11530, Page 50 et seq. of Cuyahoga County Records and the Drawings in Volume 95, Page 31 et seq. of Cuyahoga County Condominium Map Records and thereby submitted Phase No. II of Stonebrooke Condominium to the provisions of Chapter 5311 of the Ohio Revised Code; and

WHEREAS, Declarant, by Second Amendment to the Declaration of Condominium Ownership ("Second Amendment") recorded on May 5, 1994 with the Cuyahoga County Recorder in Volume 94-04448, Page 10 et seq. of Cuyahoga County Records and the Drawings in Volume 98, Page 27 et seq. of Cuyahoga County Condominium Map Records and thereby submitted Phase No. III of Stonebrooke Condominium to the provisions of Chapter 5311 of the Ohio Revised Code; and

WHEREAS, under the Declaration the right was reserved by Declarant to add to the Condominium Property phases and the improvements thereon and all easements, rights and appurtenances thereto and all articles of personal property existing for the common use of the Unit Owners; and

WHEREAS, Declarant is the legal title holder of and desires to add to the Condominium Property and to submit to said Chapter 5311 of the Ohio Revised Code, as Additional Property pursuant to Articles XI and XII of the Declaration, the real property designated herein as Phase

No. IV of Stonebrooke Condominium which is improved with five (5) Building(s) containing ten (10) Units.

NOW, THEREFORE, Declarant, pursuant to the authority of Articles XI and XII of the Declaration hereby declares that the Declaration be and hereby is amended as follows (unless otherwise expressly provided herein, the capitalized terms used herein shall have the same meaning as defined in the Declaration).

1. The Phase No. IV property and the improvements thereon, and all easements, rights and appurtenances thereto and all articles of personal property existing for the common use of the Unit Owners, are hereby added to the Condominium Property as defined in Article I of the Declaration, and are also hereby submitted to Chapter 5311 of the Ohio Revised Code as a part of the Condominium Property in accordance with and to be governed in all respects by the terms and provisions of the Declaration as hereby and hereinafter amended.

2. The legal description of Parcel No. 1 set forth in Exhibit "1" of the Declaration is amended to include the real property for Phase No. IV of Stonebrooke Condominium, the legal description for Phase No. IV being described in Exhibit "1" attached hereto and made a part hereof.

3. The legal descriptions of the Additional Property set forth in Exhibits "2" and "3" of the Declaration are amended by the deletion therefrom of the real property described in Exhibit "1" hereof, the residue of the Additional Property being described in Exhibit "2" attached hereto and made a part hereof.

4. In the first paragraph of Article II of the Declaration and in Article II(A) of the Declaration the number of Units referred to therein is increased from thirty-two (32) Units to forty-two (42) Units. A narrative description of the Buildings and Units of Phase No. IV is set forth in Exhibit "3" attached hereto and made a part hereof.

5. The percentage interest of each Unit in the Common Areas and Facilities as set forth in Exhibit "E" of the Declaration is hereby amended to be as set forth in Exhibit "4" attached hereto and made a part hereof.

6. The particulars of the land, buildings and other improvements for Phase No. IV, including, but not limited to, the layout, location, designation, dimensions of each Unit, the layout, locations and dimensions of the Common Areas and Facilities and the location and dimensions of all appurtenant easements or encroachments are shown graphically on the set of Phase No. IV Amendment to Allotted Drawings incorporated in this Third Amendment to Declaration of Condominium Ownership for Stonebrooke Condominium, by reference as Exhibit "A", prepared and bearing the certified statements of GPD Associates, Professional Engineers, Architects and Planners, 520 South Main Street, Suite 2531, Akron, Ohio 44311-1010, and RSA/Richard E. Siegfried Architects, Inc., Registered Architects, 18 North Main Street, Chagrin Falls, Ohio 44022, as required by the Condominium Act of the State of Ohio. The

Phase No. IV Amendment to the Allotted Drawings will be filed in the Condominium Map Records of the Office of the Recorder of Cuyahoga County, Ohio, simultaneously with the filing of this Third Amendment to the Declaration.

7. Article XVII of the Declaration is amended to provide that the two (2) year warranty period for Phase No. IV shall commence on the date the deed or other evidence of ownership is filed for record following the first sale of a Condominium Ownership Interest in Phase No. IV to a Purchaser in good faith for value.

8. No owner of a Unit which was not included in Phase Nos. I, II and III shall: (a) have or obtain any interest in funds collected by the Association from the owners of Units included in Phase Nos. I, II and III prior to the filing of this Third Amendment (except replacement reserve funds), nor (b) have or be subjected to any liability for expenses arising with respect to the Condominium Property prior to the filing of this Third Amendment.

9. Declarant will assume the rights and obligations of a Unit Owner in its capacity as owner of Condominium Ownership Interests that have been declared but are not yet sold and conveyed to a Purchaser in good faith for value, including, without limitation, the obligation to pay Common Expenses attaching to such interests from the date the amendment to the Declaration creating such interests is filed for record.

10. Except as amended hereinbefore and herein, the Declaration thereto shall remain in full force and effect.

11. Consent to this Third Amendment to the Declaration is hereby exercised by Declarant on behalf of the Unit Owners and their mortgagees pursuant to Articles XI and XII of the Declaration.

IN WITNESS WHEREOF, the said Snavely Stonebrooke, Inc., as Declarant, as aforesaid, has caused its name to be signed to these presents as of this 29th day of June, 1994.

SIGNED AND ACKNOWLEDGED IN THE PRESENCE OF:

SNAVELY STONEBROOKE, INC., an Ohio corporation

Amy J. Seese
Print Name Amy J. Seese

By: [Signature]

Elaine T. Cerny
Print Name Elaine T. Cerny

Its: VP

STATE OF OHIO)
) SS.
COUNTY OF LAKE)

BEFORE ME, a Notary Public in and for said County and State, personally appeared the above named SNAVELY STONEBROOKE, INC., an Ohio corporation, by Peter L. Snavely, its Vice President, who acknowledged that he executed the within instrument and further acknowledged that he did examine and read the same, that such execution was the free act and deed of said corporation and was his free act and deed both individually and in his capacity as such officer.

IN TESTIMONY WHEREOF, I have herein set my hand and notarial seal this 29th day of June, 1994.


Notary Public

This Instrument Prepared By:

Richard A. Rosner, Attorney at Law
Kahn, Kleinman, Yanowitz & Arnson Co., L.P.A.
Suite 2600, The Tower At Erieview
1301 East Ninth Street
Cleveland, Ohio 44114-1824
(216) 696-3311

ELAINE T. CERNY
Notary Public, STATE OF OHIO
My commission expires March 17, 1998
Recorded in Geauga County

EXHIBIT "A"TO THIRD AMENDMENT TO DECLARATION OF CONDOMINIUM
OWNERSHIP FOR STONEBROOKE CONDOMINIUMREFERENCE TO ALLOTTED DRAWINGS

The particulars of the land, buildings and other improvements for Phase No. IV, including but not limited to, the layout, location, designation, dimensions of each Unit, the layout, locations and dimensions of the Common Areas and Facilities and the location and dimensions of all appurtenant easements or encroachments are shown graphically on the set of Allotted Drawings incorporated in the Third Amendment to the Declaration of Condominium Ownership for Stonebrooke Condominium by reference as Exhibit "A", prepared and bearing the certified statements of GPD Associates, Professional Engineers, Architects and Planners, 520 South Main Street, Suite 2531, Akron, Ohio 44311-1010 and RSA/Richard E. Siegfried Architect, Inc., Registered Architects, 18 North Main Street, Chagrin Falls, Ohio 44022, as required by the Condominium Act of the State of Ohio. Such set of Allotted Drawings will be filed in the Condominium Map Records of the Office of the Recorder of Cuyahoga County, Ohio, simultaneously with the recording of the Third Amendment.


LDC inc.

8585 EAST AVENUE • MENTOR, OHIO 44060

(216) 255-8463, 354-6938 or 951-5263 • FAX: 255-9575

JUNE 24, 1994

LEGAL DESCRIPTION
STONEBROOKE CONDOMINIUM
PHASE IV
PARCEL NO. 1

Situated in the Village of Orange, County of Cuyahoga and State of Ohio and known as being a portion of Original Orange Township Lot Number 6, Tract Number 3, also being known as part of a 19.9221 acre parcel of land conveyed to Snavely Stonegate, Inc. by deed recorded in Volume 92-9640, Page 44 of Cuyahoga County Records and being further bounded and described as follows:

Beginning in the centerline of Miles Road (60 feet wide) at a point which is distant North $88^{\circ}48'00''$ East 829.25 feet, measured along said centerline, from the Southeasterly corner of land conveyed to William Blackler by deed dated February 23, 1901, and recorded in Volume 778, Page 254 of said Cuyahoga County Records;

Thence North $1^{\circ}50'00''$ East, along the Westerly line of land so conveyed to Snavely Stonegate, Inc. and the most Westerly line of Stonebrooke Condominium, Phase I as shown by plat recorded in Volume 94, Page 87 of Cuyahoga County Plat Record, and the Northerly prolongation thereon, a distance of 692.16 feet to the Principal Place of Beginning of the premises herein intended to be described;

- COURSE I Thence North $67^{\circ}21'06''$ East a distance of 154.48 feet to a Northwesterly corner of said Phase I at a Southwesterly corner of Stonebrooke Condominium Phase III as shown by plat recorded in Volume 98, Pages 27-47 of Cuyahoga County Plat Records;
- COURSE II Thence North $24^{\circ}55'34''$ West, along a Westerly line of said Phase III, a distance of 75.49 feet to a point of curvature;
- COURSE III Thence Northwesterly along the arc of a curved Westerly line of said Phase III, deflecting to the right, a distance of 35.00 feet, said curve having a radius of 140.00 feet and a chord which bears North $15^{\circ}29'12''$ West, 34.91 feet to a point;
- COURSE IV Thence South $81^{\circ}40'30''$ West, a distance of 26.79 feet to a point;

JUNE 24, 1994
LEGAL DESCRIPTION
STONEBROOKE CONDOMINIUM
PHASE IV
PARCEL NO. 1
PAGE 2

COURSE V Thence South 67°26'22" West a distance of 76.68 feet to a point lying in the Westerly line of land so conveyed to Snavely Stonegate, Inc.;

COURSE VI Thence South 1°50'00" West, along said Westerly line, a distance of 128.35 feet to the Principal Place of Beginning and containing 0.3372 acres of land as calculated and described in June, 1994 by Earl T Beckwith, P.S. No. 7494 of LDC, Inc. based on a boundary survey of said 19.9221 acre parcel in May, 1992 by L. Terry Frease P.S. No. 5917 for GPD Associates, be the same, more or less, but subject to all legal highways and easements of record. Bearings used herein refer to an assumed meridian and are intended to indicate angles only.



8585 EAST AVENUE • MENTOR, OHIO 44060

(216) 255-8463, 354-6938 or 951-5263 • FAX: 255-9575

JUNE 24, 1994

LEGAL DESCRIPTION
 STONEBROOKE CONDOMINIUM
 PHASE IV
 PARCEL NO. 2

Situated in the Village of Orange, County of Cuyahoga and State of Ohio and known as being a portion of Original Orange Township Lot Number 6, Tract Number 3, also being known as part of a 19.9221 acre parcel of land conveyed to Snavely Stonegate, Inc. by deed recorded in Volume 92-9640, Page 44 of Cuyahoga County Records and being further bounded and described as follows:

Beginning in the centerline of Miles Road (60 feet wide) at the Southeasterly corner of land so conveyed to Snavely Stonegate Inc.;

Thence North 1°50'00" East, along the Easterly line of land so conveyed to Snavely Stonegate Inc., a distance of 956.78 feet to a Northeasterly corner of Stonebrooke Condominium, Phase II, Parcel No. 2 as shown by plat recorded in Volume 95, Page 31 of Cuyahoga County Plat Records;

Thence South 86°34'05" West, along a Northerly line of said Phase II, Parcel No. 2, a distance of 93.38 feet to a Northwesterly corner thereof;

Thence South 3°11'33" East, along a Westerly line of said Phase II, Parcel No. 2, a distance of 20.89 feet to a Northeasterly corner of Stonebrooke Condominium, Phase I as shown by plat recorded in Volume 94, Page 87 of Cuyahoga County Plat Records;

Thence South 85°45'25" West, along a Northerly line of said Phase I, a distance of 34.00 feet to a Northwesterly corner thereof and the Principal Place of Beginning of the premises herein intended to be described;

- COURSE I Thence North 5°29'00" West, a distance of 106.65 feet to a point;
- COURSE II Thence Northerly along the arc of a curve in a Westerly line of Stonebrooke Condominium, Phase III, Parcel No. 2 as shown by plat recorded in Volume 98, Pages 27-47 of Cuyahoga County Plat Records deflecting to the right, a distance of 124.24 feet said curve having a radius of 720.00 feet and a chord which bears North 1°16'49" East, 124.09 feet to a point;
- COURSE III Thence South 87°47'49" West, a distance of 65.22 feet to a point;
- COURSE IV Thence South 84°15'15" West, a distance of 95.57 feet to an anglepoint in an Easterly line of said Stonebrooke Condominium Phase III, Parcel No. 2;

JUNE 24, 1994
 LEGAL DESCRIPTION
 STONEBROOKE CONDOMINIUM
 PHASE IV
 PARCEL NO. 2
 PAGE 2

COURSE V through COURSE VIII are along lines of said Phase III, Parcel No. 2;

- COURSE V Thence South 6°24'33" West, a distance of 163.63 feet to a point;
- COURSE VI Thence North 83°35'27" West a distance of 92.23 feet to a point in a curve;
- COURSE VII Thence Southerly along the arc of a curve deflecting to the right, a distance of 110.95 feet said curve having a radius of 1762.68 feet and a chord which bears South 11°12'47" West, 110.93 feet to a point of reverse curvature;
- COURSE VIII Thence Southerly along the arc of a curve deflecting to the left, a distance of 13.63 feet said curve having a radius of 100.00 feet and a chord which bears South 9°06'32" West, 13.62 feet to a point;
- COURSE IX Thence South 79°00'42" East, a distance of 61.80 feet to a point;
- COURSE X Thence North 80°10'42" East, a distance of 166.46 feet to a Northwesterly corner of said Phase II;
- COURSE XI Thence North 89°30'45" East, along a Northerly line of said Phase II, a distance of 84.69 feet to a Northeasterly corner thereof lying in a Westerly line of said Phase I;
- COURSE XII Thence Northerly along the arc of a curve in said Westerly line deflecting to the left, a distance of 39.17 feet, said curve having a radius of 1983.00 feet and a chord which bears North 3°40'38" West, 39.17 feet to the Principal Place of Beginning and containing 1.3998 acres of land as calculated and described in June, 1994 by Earl T Beckwith, P.S. No. 7494 of LDC, Inc. based on a boundary survey of said 193.9221 acre parcel in May, 1992 by L. Terry Frease P.S. No. 5917 for GPD Associates, be the same, more or less, but subject to all legal highways and easements of record. Bearings used herein refer to an assumed meridian and are intended to indicate angles only.


LDC inc.

8585 EAST AVENUE • MENTOR, OHIO 44060

(216) 255-8463, 354-6938 or 951-5263 • FAX: 255-9575

JUNE 24, 1994

LEGAL DESCRIPTION
STONEBROOKE CONDOMINIUM
PHASE IV
PARCEL NO. 3

Situated in the Village of Orange, County of Cuyahoga and State of Ohio and known as being a portion of Original Township Lot Number 6, Tract Number 3, also being known as part of a 19.9221 acre parcel of land conveyed to Snavely Stonegate, Inc. by deed recorded in Volume 92-9640, Page 44 of Cuyahoga County Records and being further bounded and described as follows:

Beginning in the centerline of Miles Road (60 feet wide) at the Southeasterly corner of land so conveyed to Snavely Stonegate Inc.;

Thence North 1°50'00" East, along the Easterly line of land so conveyed to Snavely Stonegate, Inc., a distance of 1095.55 feet to the Principal Place of Beginning of the Premises herein intended to be described;

COURSE I Thence North 84°50'54" West a distance of 105.22 feet to a point in a curved Easterly line of Stonebrooke Condominium, Phase III as shown by plat recorded in Volume 98, Pages 27-47 of Cuyahoga County Plat Records;

COURSE II Thence Northerly along the arc of said curved Easterly line deflecting to the right, a distance of 111.33 feet said curve having a radius of 680.00 feet and a chord which bears North 4°05'29" East, 111.21 feet to a point of tangency;

COURSE III Thence North 8°46'54" East, along said Easterly line of Phase III, a distance of 7.36 feet to a point;

COURSE IV Thence South 84°50'54" East a distance of 99.94 feet to a point in the said Easterly line of land so conveyed to Snavely Stonegate Inc.;

COURSE V Thence South 1°50'00" West, along said Easterly line, a distance of 118.73 feet to the Principal Place of Beginning and containing 0.2838 acres of land as calculated and described in June, 1994 by Earl T Beckwith, P.S. No. 7494 of LDC, Inc., based on a boundary survey of said 19.9221 acre parcel in May, 1992 by L. Terry Frease P.S. No. 5917 for GPD Associates, be the same, more or less, but subject to all legal highways and easements of record. Bearings used herein refer to an assumed meridian and are intended to indicate angles only.

SNAVB1 9404
(LD.03) ke

Engineers and Surveyors


LDC inc.

8585 EAST AVENUE • MENTOR, OHIO 44060

(216) 255-8463, 354-6938 or 951-5263 • FAX: 255-9575

JUNE 24, 1994

LEGAL DESCRIPTION
STONEBROOKE CONDOMINIUM
ADDITIONAL LANDS REMAINING
AFTER DECLARATION OF PHASE IV
PARCEL NO. 1

Situated in the Village of Orange, County of Cuyahoga and State of Ohio and known as being a portion of Original Orange Township Lot Number 6, Tract Number 3, also being known as part of a 19.9221 acre parcel of land conveyed to Snavely Stonegate, Inc. by deed recorded in Volume 92-9640, Page 44 of Cuyahoga County Records and being further bounded and described as follows:

Beginning in the centerline of Miles Road (60 feet wide) at a point which is distant North 88°48'00" East 829.25 feet, measured along said centerline, from the Southeasterly corner of land conveyed to William Blackler by deed dated February 23, 1901, and recorded in Volume 778, Page 254 of said Cuyahoga County Records;

Thence North 1°50'00" East, a distance of 30.04 feet to a point on the Northerly sideline of said Miles Road and the Principal Place of Beginning of the premises herein intended to be described;

- COURSE I Thence North 68°27'07" East, a distance of 100.91 feet to a point;
- COURSE II Thence North 3°03'48" East, a distance of 105.01 feet to a point of curvature;
- COURSE III Thence along the arc of a curve deflecting to the right, 72.41 feet, said curve having a radius of 232.00 feet and a chord which bears North 8°09'17" West, 72.11 feet to a point of tangency;
- COURSE IV Thence North 83°49'09" West, a distance of 82.60 feet to a point on the Westerly line of land so conveyed to Snavely Stonegate, Inc.;
- COURSE V Thence South 1°50'00" West along said Westerly line, a distance of 222.31 feet to the Principal Place of Beginning and containing 0.4158 acres of land as calculated and described in June, 1994 by Rudy E. Schwartz P.S. No. 7193 of LDC Inc., based on boundary survey of said 19.9221 acres parcel in May, 1992 by L. Terry Frease P.S. No. 5917 for GPD Associates, be the same, more or less, but subject to all legal highways and easements of record. Bearings used herein refer to an assumed meridian and are intended to indicate angles only.


LDC inc.

8585 EAST AVENUE • MENTOR, OHIO 44060

(216) 255-8463, 354-6938 or 951-5263 • FAX: 255-9575

JUNE 24, 1994

LEGAL DESCRIPTION
STONEBROOKE CONDOMINIUM
ADDITIONAL LANDS REMAINING
AFTER DECLARATION OF PHASE IV
PARCEL NO. 2

Situated in the Village of Orange, County of Cuyahoga and State of Ohio and known as being a portion of Original Orange Township Lot Number 6, Tract Number 3, also being known as part of a 19.9221 acre parcel of land conveyed to Snavely Stonegate, Inc. by deed recorded in Volume 92-9640, Page 44 of Cuyahoga County Records and being further bounded and described as follows:

Beginning in the centerline of Miles Road (60 feet wide) at the Southeasterly corner of land so conveyed to Snavely Stonegate Inc.;

- | | |
|------------|---|
| COURSE I | Thence North 1°50'00" East, along the Easterly line of land so conveyed to Snavely Stonegate Inc., a distance of 649.29 feet to the Northeasterly corner thereof; |
| COURSE II | Thence North 81°56'56" West, a distance of 79.38 feet to a point; |
| COURSE III | Thence North 64°00'30" West, a distance of 32.41 feet to a point on a curve; |
| COURSE IV | Thence along the arc of a curve deflecting to the right, 44.09 feet, said curve having a radius of 337.00 feet and a chord which bears South 29°44'20" West, 44.06 feet to a point of compound curvature; |
| COURSE V | Thence along the arc of a curve deflecting to the right, 112.18 feet, said curve having a radius of 147.00 feet and a chord which bears South 55°20'59" West, 109.48 feet to a point of tangency; |
| COURSE VI | Thence South 12°26'58" West, a distance of 87.54 feet to a point; |
| COURSE VII | Thence North 77°31'45" West, a distance of 118.12 feet to a point; |

JUNE 24, 1994
LEGAL DESCRIPTION
STONEBROOKE CONDOMINIUM
ADDITIONAL LANDS REMAINING
AFTER DECLARATION OF PHASE IV
PARCEL NO. 2
PAGE 2

- COURSE VIII Thence South 2°38'00" West, a distance of 121.51 feet to the Northwestern corner of land conveyed to F. & E. E. Vucsko by deed recorded in Volume 10945, Page 657 of Cuyahoga County Records;
- COURSE IX Thence North 88°48'00" East along the Northerly line of land so conveyed to F. & E. E. Vucsko, a distance of 163.31 feet to the Northeasterly corner thereof;
- COURSE X Thence South 1°50'00" West along the Easterly line of land so conveyed to F. & E. E. Vucsko, distance of 400.00 feet to the Southeasterly corner thereof in the centerline of said Miles Road;
- COURSE XI Thence North 88°48'00" East along said centerline, a distance of 188.23 feet to the Place of Beginning and containing 3.2371 acres of land as calculated and described in June, 1994 by Rudy E. Schwartz P.S. No. 7193 of LDC Inc., based on a boundary survey of said 19.9221 acre parcel in May, 1992 by L. Terry Frease P.S. No. 5917 for GPD Associates, be the same, more or less, but subject to all legal highways and easements of record. Bearings used herein refer to an assumed meridian and are intended to indicate angles only.



JUNE 24, 1994

LEGAL DESCRIPTION
STONEBROOKE CONDOMINIUM
ADDITIONAL LANDS REMAINING
AFTER DECLARATION OF PHASE IV
PARCEL NO. 3

Situated in the Village of Orange, County of Cuyahoga and State of Ohio and known as being a portion of Original Orange Township Lot Number 6, Tract Number 3, also being known as part of a 19.9221 acre parcel of land conveyed to Snavelly Stonegate, Inc. by deed recorded in Volume 92-9640, Page 44 of Cuyahoga County Records and being further bounded and described as follows:

Beginning in the centerline of Miles Road (60 feet wide) at a point which is distant North 88°48'00" East 829.25 feet, measured along said centerline, from the Southeasterly corner of land conveyed to William Blackler by deed dated February 23, 1901, and recorded in Volume 778, Page 254 of Cuyahoga County Records;

Thence North 1°50'00" East, along the Westerly line of land so conveyed to Snavelly Stonegate Inc. a distance of 1401.42 feet to the Principal Place of Beginning of the premises herein intended to be described;

- COURSE I Thence North 54°58'39" East a distance of 133.01 feet to a point;
- COURSE II Thence South 35°02'44" East a distance of 62.79 feet to a point;
- COURSE III Thence South 15°35'58" East a distance of 27.83 feet to a point;
- COURSE IV Thence Easterly along the arc of a curve deflecting to the right, a distance of 42.48 feet, said curve having a radius of 85.00 feet and a chord which bears North 88°43'03" East, 42.04 feet to a point of tangency;
- COURSE V Thence South 76°58'04" East a distance of 35.60 feet to a point of curvature;
- COURSE VI Thence Easterly along the arc of a curve deflecting to the left, a distance of 109.41 feet said curve having a radius of 220.00 feet and a chord which bears North 88°47'03" East, 108.29 feet to a point of tangency;
- COURSE VII Thence North 74°32'10" East a distance of 27.19 feet to a point of curvature;

JUNE 24, 1994
LEGAL DESCRIPTION
STONEBROOKE CONDOMINIUM
ADDITIONAL LANDS REMAINING
AFTER DECLARATION OF PHASE IV
PARCEL NO. 3
PAGE 2

- COURSE VIII Thence Easterly along the arc of a curve deflecting to the right, a distance of 60.55 feet said curve having a radius of 85.00 feet and a chord which bears South 85°03'18" East, 59.28 feet to a point;
- COURSE IX Thence North 25°21'15" East a distance of 16.01 feet to a point;
- COURSE X Thence North 0°17'26" West a distance of 72.02 feet to a point;
- COURSE XI Thence North 89°42'34" East a distance of 137.80 feet to a point in the Easterly line of land so conveyed to Snavely Stonegate, Inc.;
- COURSE XII Thence North 1°50'00" East, along said Easterly line, a distance of 182.62 feet to the Northeasterly corner thereof;
- COURSE XIII Thence South 88°36'30" West, along the Northerly line of land so conveyed to Snavely Stonegate, Inc., a distance of 569.59 feet to the Northwesterly corner thereof;
- COURSE XIV Thence South 3°50'00" East, along the Westerly line of land so conveyed to Snavely Stonegate, Inc., a distance of 46.86 feet to an angle point therein;
- COURSE XV Thence South 1°50'00" West, along said Westerly line, a distance of 204.69 feet to the Principal Place of Beginning and containing 2.9859 acres of land as calculated and described in June, 1994 by Earl T Beckwith, P.S. No. 7494 of LDC, Inc. based on a boundary survey of said 19.9221 acre parcel in May, 1992 by L. Terry Frease P.S. No. 5917 for GPD Associates, be the same, more or less, but subject to all legal highways and easements of record. Bearings used herein refer to an assumed meridian and are intended to indicate angles only.



JUNE 24, 1994

LEGAL DESCRIPTION
STONEBROOKE CONDOMINIUM
ADDITIONAL LANDS REMAINING
AFTER DECLARATION OF PHASE IV
PARCEL NO. 4

Situated in the Village of Orange, County of Cuyahoga and State of Ohio and known as being a portion of Original Orange Township Lot Number 6, Tract Number 3, also being known as part of a 19.9221 acre parcel of land conveyed to Snavely Stonegate, Inc. by deed recorded in Volume 92-9640, Page 44 of Cuyahoga County Records and being further bounded and described as follows:

Beginning in the centerline of Miles Road (60 feet wide) at a point which is distant North $88^{\circ}48'00''$ East 829.25 feet, measured along said centerline, from the Southeasterly corner of land conveyed to William Blackler by deed dated February 23, 1901, and recorded in Volume 778, page 254 of said Cuyahoga County Records;

Thence North $1^{\circ}50'00''$ East, along the Westerly line of land so conveyed to Snavely Stonegate Inc., a distance of 524.82 feet to the Northwesterly corner of Stonebrooke Condominium Phase III, Parcel No. 1 as shown by plat recorded in Volume 98, Pages 27-47 of Cuyahoga County Plat Records and the Principal Place of Beginning of the premises herein intended to be described;

COURSE I Thence continuing North $1^{\circ}50'00''$ East, along said Westerly line, a distance of 167.34 feet to a point;

COURSE II Thence North $67^{\circ}21'06''$ East a distance of 154.48 feet to a Northwesterly corner of Stonebrooke Condominium Phase I as shown by plat recorded in Volume 94, Page 87 of Cuyahoga County Plat Records;

COURSE III through COURSE are along Westerly lines of said Phase I;

COURSE III Thence South $22^{\circ}38'54''$ East a distance of 77.00 feet to a point;

COURSE IV Thence South $19^{\circ}51'37''$ West a distance of 16.62 feet to a point;

JUNE 24, 1994
LEGAL DESCRIPTION
STONEBROOKE CONDOMINIUM
ADDITIONAL LANDS REMAINING
AFTER DECLARATION OF PHASE IV
PARCEL NO. 4
PAGE 2

- COURSE V Thence South $54^{\circ}17'50''$ West a distance of 10.00 feet to a point of curvature;
- COURSE VI Thence Southwesterly along the arc of a curve deflecting to the left, a distance of 96.94 feet said curve having a radius of 167.00 feet and a chord which bears South $37^{\circ}40'05''$ West, 95.58 feet to a point of compound curvature;
- COURSE VII Thence Southerly along the arc of a curve deflecting to the left, a distance of 73.03 feet said curve having a radius of 317.00 feet and a chord which bears South $14^{\circ}26'22''$ West, 72.87 feet to a point at a Northeasterly corner of said Stonebrooke Condominium Phase III, Parcel No. 1;
- COURSE VIII Thence North $82^{\circ}09'39''$ West, along a Northerly line of said Phase III, a distance of 88.05 feet to the Principal Place of Beginning and containing 0.6009 acres of land as calculated and described in June, 1994 by Earl T Beckwith, P.S. No. 7494 of LDC, Inc. based on a boundary survey of said 19.9221 acres parcel in May, 1992 by L. Terry Frease P.S. No. 5917 for GPD Associates, be the same, more or less, but subject to all legal highways and easements of record. Bearings used herein refer to an assumed meridian and are intended to indicate angles only.


LDB inc.

8585 EAST AVENUE • MENTOR, OHIO 44060

(216) 255-8463, 354-6938 or 951-5263 • FAX: 255-9575

JUNE 24, 1994

LEGAL DESCRIPTION
STONEBROOKE CONDOMINIUM
ADDITIONAL LANDS REMAINING
AFTER DECLARATION OF PHASE IV
PARCEL NO. 5

Situated in the Village of Orange, County of Cuyahoga and State of Ohio and known as being a portion of Original Orange Township Lot Number 6, Tract Number 3, also being known as part of a 19.9221 acre parcel of land conveyed to Snavelly Stonegate, Inc. by deed recorded in Volume 92-9640, Page 44 of Cuyahoga County Records and being further bounded and described as follows:

Beginning in the centerline of Miles Road (60 feet wide) at a point which is distant North $88^{\circ}48'00''$ East 829.25 feet, measured along said centerline, from the Southeasterly corner of land conveyed to William Blackler by deed dated February 23, 1901, and recorded in Volume 778, Page 254 of said Cuyahoga County Records;

Thence North $1^{\circ}50'00''$ East, along the Westerly line of land so conveyed to Snavelly Stonegate Inc., a distance of 820.52 feet to the Principal Place of Beginning of the premises herein intended to be described;

COURSE I Thence continuing North $1^{\circ}50'00''$ East, along said Westerly line, a distance of 395.55 feet to a Southwesterly corner of Stonebrooke Condominium Phase III, Parcel No. 2 as shown by plat recorded in Volume 98, Pages 27-47 of Cuyahoga County Plat Records;

COURSE II through COURSE VI are along lines of said Phase III;

COURSE II Thence North $85^{\circ}19'48''$ East a distance of 89.35 feet to a point;

COURSE III Thence South $69^{\circ}54'32''$ East a distance of 26.40 feet to a point;

COURSE IV Thence South $3^{\circ}26'16''$ East a distance of 111.04 feet to a point;

COURSE V Thence Southerly along the arc of a curve deflecting to the right, a distance of 200.58 feet said curve having a radius of 1722.68 feet and a chord which bears South $9^{\circ}40'50''$ West, 200.47 feet to a point of reverse curvature;

JUNE 24, 1994
LEGAL DESCRIPTION
STONEBROOKE CONDOMINIUM
ADDITIONAL LANDS REMAINING
AFTER DECLARATION OF PHASE IV
PARCEL NO. 5
PAGE 2

- COURSE VI Thence Southerly along the arc of a curve deflecting to the left, a distance of 52.14 feet said curve having a radius of 140.00 feet and a chord which bears South 2°20'46" West, 51.84 feet to a point;
- COURSE VII Thence South 81°40'30" West a distance of 26.79 feet to a point;
- COURSE VIII Thence South 67°26'22" West a distance of 76.68 feet to the Principal Place of Beginning and containing 0.9702 acres of land as calculated and described in June, 1994 by Earl T Beckwith, P.S. No. 7494 of LDC, Inc, based on a boundary survey of said 19.9221 acres parcel in May, 1992 by L. Terry Frease P.S. No. 5917 for GPD Associates, be the same, more or less, but subject to all legal highways and easements of record. Bearings used herein refer to an assumed meridian and are intended to indicate angles only.


LDG inc.

8585 EAST AVENUE • MENTOR, OHIO 44060

(216) 255-8463, 354-6938 or 951-5263 • FAX: 255-9575

JUNE 24, 1994

LEGAL DESCRIPTION
STONEBROOKE CONDOMINIUM
ADDITIONAL LANDS REMAINING
AFTER DECLARATION OF PHASE IV
PARCEL NO. 6

Situated in the Village of Orange, County of Cuyahoga and State of Ohio and known as being a portion of Original Orange Township Lot Number 6, Tract Number 3, also being known as part of a 19.9221 acre parcel of land conveyed to Snavelly Stonegate, Inc. by deed recorded in Volume 92-9640, Page 44 of Cuyahoga County Records and being further bounded and described as follows:

Beginning in the centerline of Miles Road (60 feet wide) at a point which is distant North $88^{\circ}48'00''$ East 829.25 feet, measured along said centerline, from the Southeasterly corner of land conveyed to William Blackler by deed dated February 23, 1901, and recorded in Volume 778, Page 254 of said Cuyahoga County Records;

Thence North $1^{\circ}50'00''$ East, along the Westerly line of land so conveyed to Snavelly Stonegate Inc., a distance of 692.16 feet to a point;

Thence North $67^{\circ}21'06''$ East, along the Southwesterly prolongation of a Northerly line of Stonebrooke Condominium Phase I, as shown by plat recorded in Volume 94, Page 87 of Cuyahoga County Plat Records, and the Northerly line thereof, a distance of 188.48 feet to a Northeasterly corner thereof and the Principal Place of Beginning of the premises herein intended to be described;

COURSES I through V are along lines of said Phase I and Phase II as shown by plat recorded in Volume 95, Page 31 of Cuyahoga County Plat Records;

COURSE I	Thence South $22^{\circ}38'55''$ East a distance of 68.07 feet to a point;
COURSE II	Thence North $42^{\circ}14'16''$ East a distance of 73.95 feet to a point;
COURSE III	Thence South $48^{\circ}05'38''$ East a distance of 94.10 feet to a point;
COURSE IV	Thence North $29^{\circ}28'24''$ East a distance of 94.00 feet to a point;

JUNE 24, 1994
LEGAL DESCRIPTION
STONEBROOKE CONDOMINIUM
ADDITIONAL LANDS REMAINING
AFTER DECLARATION OF PHASE IV
PARCEL NO. 6
PAGE 2

- COURSE V Thence North $0^{\circ}30'15''$ West a distance of 124.04 feet to a point;
- COURSE VI Thence South $80^{\circ}10'42''$ West a distance of 166.46 feet to a point;
- COURSE VII Thence North $79^{\circ}00'42''$ West a distance of 61.80 feet to a point in a curve of an Easterly line of Stonebrooke Condominium, Phase III as shown by plat recorded in Volume 98, Page 27-47 of Cuyahoga County Plat Records;
- COURSE VIII Thence Southerly along the arc of a curve in said Easterly line deflecting to the left, a distance of 48.61 feet said curve having a radius of 100.00 feet and a chord which bears South $8^{\circ}43'16''$ East, 48.13 feet to a point;
- COURSE IX Thence South $20^{\circ}22'15''$ East, along said Easterly line, a distance of 75.49 feet to the Principal Place of Beginning and containing 0.7328 acres of land as calculated and described in June, 1994 by Earl T Beckwith, P.S. No. 7494 of LDC, Inc. based on a boundary survey of said 19.9221 acre parcel in May, 1992 by L. Terry Frease P.S. No. 5917 for GPD Associates, be the same, more or less, but subject to all legal highways and easements of record. Bearings used herein refer to an assumed meridian and are intended to indicate angles only.



LDC inc.

8585 EAST AVENUE • MENTOR, OHIO 44060

(216) 255-8463, 354-6938 or 951-5263 • FAX: 255-9575

JUNE 27, 1994

LEGAL DESCRIPTION
STONEBROOKE CONDOMINIUM
ADDITIONAL LANDS REMAINING
AFTER DECLARATION OF PHASE IV
PARCEL NO. 7

Situated in the Village of Orange, County of Cuyahoga and State of Ohio and known as being a portion of Original Orange Township Lot Number 6, Tract Number 3, also being known as part of a 19.9221 acre parcel of land conveyed to Snavely Stonegate, Inc. by deed recorded in Volume 92-9640, Page 44 of Cuyahoga County Records and being further bounded and described as follows:

Beginning in the centerline of Miles Road (60 feet wide) at the Southeasterly corner of land so conveyed to Snavely Stonegate Inc.;

Thence North $1^{\circ}50'00''$ East, along the Easterly line of land so conveyed to Snavely Stonegate Inc., a distance of 956.78 feet to a Northeasterly corner of Stonebrooke Condominium, Phase II, Parcel No. 2 as shown by plat recorded in Volume 95, Page 31 of Cuyahoga County Plat Records;

Thence South $86^{\circ}34'05''$ West, along a Northerly line of said Phase II, Parcel No. 2, a distance of 93.38 feet to a Northwesterly corner thereof;

Thence South $3^{\circ}11'33''$ East, along a Westerly line of said Phase II, Parcel No. 2, a distance of 20.89 feet to a Northeasterly corner of Stonebrooke Condominium, Phase I as shown by plat recorded in Volume 94, Page 87 of Cuyahoga County Plat Records;

Thence South $85^{\circ}45'25''$ West, along a Northerly line of said Phase I, a distance of 34.00 feet to a Northwesterly corner thereof;

Thence North $5^{\circ}29'00''$ West, a distance of 106.65 feet to a point;

Thence Northerly along the arc of a curve deflecting to the right, a distance of 124.24 feet said curve having a radius of 720.00 feet and a chord which bears North $1^{\circ}16'49''$ West, 124.09 feet to a point of tangency at the Principal Place of Beginning of the premises herein intended to be described;

COURSE I through X are along line of Stonebrooke Condominium Phase III as shown by plat recorded in Volume 98, Page 27-47 of Cuyahoga County Plat Records;

COURSE I Thence continuing along said curve deflecting to the right, a distance of 64.32 feet said curve having a radius of 720.00 feet and a chord which bears North $6^{\circ}13'21''$ East, 64.30 feet to a point tangency;

JUNE 27, 1994
LEGAL DESCRIPTION
STONEBROOKE CONDOMINIUM
ADDITIONAL LANDS REMAINING
AFTER DECLARATION OF PHASE IV
PARCEL NO. 7
PAGE 2

- COURSE II Thence North 8°46'54" East a distance of 80.13 feet to a point of curvature;
- COURSE III Thence Northwesterly along the arc of a curve deflecting to the left, a distance of 89.72 feet said curve having a radius of 45.00 feet and a chord which bears North 48°20'27" West, 75.58 feet to a point of tangency;
- COURSE IV Thence South 74°32'10" West a distance of 27.19 feet to a point of curvature;
- COURSE V Thence Westerly along the arc of a curve deflecting to the right, a distance of 129.30 feet said curve having a radius of 260.00 feet and a chord which bears South 88°47'03" West, 127.98 feet to a point of tangency;
- COURSE VI Thence North 76°58'04" West a distance of 35.60 feet to a point of curvature;
- COURSE VII Thence Southwesterly along the arc of a curve deflecting to the left, a distance of 86.83 feet said curve having a radius of 45.00 feet and a chord which bears South 47°45'43" West, 73.97 feet to a point of compound curvature;
- COURSE VIII Thence Southerly along the arc of a curve deflecting to the left, a distance of 55.97 feet said curve having a radius of 900.16 feet and a chord which bears South 9°17'18" East, 55.97 feet to a point;
- COURSE IX Thence North 78°48'09" East a distance of 90.32 feet to a point;
- COURSE X Thence South 11°11'51" East a distance of 118.32 feet to a point;
- COURSE XI Thence North 84°15'15" East a distance of 95.57 feet to a point;
- COURSE XII Thence North 87°47'49" East a distance of 65.22 feet to the Principal Place of Beginning and containing 1.0077 acres of land as calculated and described in June, 1994 by Earl T Beckwith, P.S. No. 7494 of LDC, Inc., based on a boundary survey of said 19.9221 acre parcel in May, 1992 by L. Terry Frease P.S. No. 5917 for GPD Associates, be the same, more or less, but subject to all legal highways and easements of record. Bearings used herein refer to an assumed meridian and are intended to indicate angles only.



JUNE 27, 1994

LEGAL DESCRIPTION
STONEBROOKE CONDOMINIUM
ADDITIONAL LANDS REMAINING
AFTER DECLARATION OF PHASE IV
PARCEL NO. 8

Situated in the Village of Orange, County of Cuyahoga and State of Ohio and known as being a portion Original Township Lot Number 6, Tract Number 3, also being known as part of a 19.9221 acre parcel of land conveyed to Snavely Stonegate, Inc. by deed-recorded in Volume 92-9640, Page 44 of Cuyahoga County Records and being further bounded and described as follows:

Beginning in the centerline of Miles Road (60 feet wide) at the Southeasterly corner of land so conveyed to Snavely Stonegate Inc.;

Thence North 1°50'00" East, along the Easterly line of land so conveyed to Snavely Stonegate, Inc., a distance of 956.78 feet to a Northeasterly corner of Stonebrooke Condominium, Phase II, Parcel 2 as shown by plat recorded in Volume 95, Page 31 of Cuyahoga County Plat Records and the Principal Place of Beginning of the premises herein intended to be described;

- COURSE I Thence South 86°34'05" West, along a Northerly line of said Phase II, a distance of 93.38 feet to a Northwesterly corner thereof in an Easterly line of Stonebrooke Condominium Phase III, as shown by plat recorded in Volume 98, Page 27-47 of Cuyahoga County Plat Records;
- COURSE II Thence North 2°05'02" West, along said Easterly line, a distance of 87.18 feet to a point;
- COURSE III Thence Northerly along the arc of a curve in said Easterly line deflecting to the right, a distance of 66.76 feet said curve having a radius of 680.00 feet and a chord which bears North 3°24'41" West, 66.73 feet to a point;
- COURSE IV Thence South 84°50'54" East a distance of 105.22 feet to a point in said Easterly line so conveyed to Snavely Stonegate, Inc.;
- COURSE V Thence South 1°50'00" West, along said Easterly line, a distance of 138.77 feet to the Principal Place of Beginning and containing 0.3316 acres of land as calculated and described in June, 1994 by Earl T Beckwith, P.S. No. 7494 of LDC, Inc. based on a boundary survey of said 19.9221 acre parcel in May, 1992 by L. Terry Frease P.S. No. 5917 for GPD Associates, be the same, more or less, but subject to all legal highways and easements of record. Bearings used herein refer to an assumed meridian and are intended to indicate angles only.



8585 EAST AVENUE • MENTOR, OHIO 44060

(216) 255-8463, 354-6938 or 951-5263 • FAX: 255-9575

JUNE 27, 1994

LEGAL DESCRIPTION
 STONEBROOKE CONDOMINIUM
 ADDITIONAL LANDS REMAINING
 AFTER DECLARATION OF PHASE IV
 PARCEL NO. 9

Situated in the Village of Orange, County of Cuyahoga and State of Ohio and known as being a portion Original Township Lot Number 6, Tract number 3, also being known as part of a 19.9221 acre parcel of land conveyed to Snavely Stonegate, Inc. by deed recorded in Volume 92-9640, Page 44 of Cuyahoga County Records and being further bounded and described as follows:

Beginning in the centerline of Miles Road (60 feet wide) at the Southeasterly corner of land so conveyed to Snavely Stonegate, Inc.;

Thence North 1°50'00" East, along the Easterly line of land so conveyed to Snavely Stonegate, Inc., a distance of 1214.28 feet to the Principal Place of Beginning of the premises herein intended to be described;

COURSE I Thence continuing North 1°50'00" East, along said Easterly line, a distance of 142.99 feet to a point at a Southeasterly corner of Stonebrooke Condominium Phase III, as shown by plat recorded in Volume 98, Page 27-47 of Cuyahoga County Plat Records;

COURSE II through V are along lines of said Phase III;

COURSE II Thence South 89°42'34" West a distance of 68.00 feet to a point;

COURSE III Thence South 65°55'21" West a distance of 34.39 feet to a point in a curve;

COURSE IV Thence Southerly along the arc of a curve deflecting to the right, a distance of 48.74 feet said curve having a radius of 85.00 feet and a chord which bears South 7°38'46" East, 48.08 feet to a point of tangency;

COURSE V Thence South 8°46'54" West a distance of 72.77 feet to a point;

JUNE 27, 1994
LEGAL DESCRIPTION
STONEBROOKE CONDOMINIUM
ADDITIONAL LANDS REMAINING
AFTER DECLARATION OF PHASE IV
PARCEL NO. 9
PAGE 2

COURSE VI Thence South 84°50'54" East a distance of 99.94 feet to the Principal Place of Beginning and containing 0.2963 acres of land as calculated and described in June, 1994 by Earl T Beckwith, P.S. No. 7494 of LDC, Inc. based on a boundary survey of said 19.9221 acre parcel in May, 1992 by L. Terry Frease P.S. No. 5917 for GPD Associates, be the same, more or less, but subject to all legal highways and easements of recbrd. Bearings used herein refer to an assumed meridian and are intended to indicate angles only.

EXHIBIT "2"

TO THIRD AMENDMENT TO DECLARATION OF CONDOMINIUM
OWNERSHIP FOR STONEBROOKE CONDOMINIUM

Legal Description
Stonebrooke Condominium
Additional Property that may be
Acquired by Declarant

(East Parcel)

Situated in the Village of Orange, County of Cuyahoga and State of Ohio and known as being part of Original Orange Township Lot No. 6, Tract 3, Third Division, and bounded and described as follows:

Beginning on the center line of North Miles Road, 60 feet wide, at a point which is distant North 88° 48' East 1394.10 feet measured along said center line from the Southeasterly corner of land conveyed to William Blackler by Deed dated February 23, 1901, and recorded in Volume 778, Page 254 of Cuyahoga County Records; thence North 88° 48' East along the center of North Miles Road, 184.48 feet to a point; thence North 01° 50' East 1655.51 feet to the Southerly line of land conveyed to Frank M. Carl by Deed dated September 19, 1919, and recorded in Volume 2314, Page 104 of Cuyahoga County Records; thence South 88° 36' 30" West along the Southerly line of land so conveyed to Frank M. Carl, 184.51 feet to a point; thence South 01° 50' West 1654.90 feet to the place of beginning, according to survey of Lander Engineering Company, dated July 19, 1920, be the same more or less, but subject to all legal highways.

EXHIBIT "2"

TO THIRD AMENDMENT TO DECLARATION OF CONDOMINIUM
OWNERSHIP FOR STONEBROOKE CONDOMINIUM

Legal Description
Stonebrooke Condominium
Additional Property that may be
Acquired by Declarant

(West Parcel)

Situated in the Village of Orange, County of Cuyahoga, and State of Ohio, and bounded and described as follows, to wit: and known as being part of Original Orange Township Lot No. 6, Tract No. 3 in the Third Division, bounded and described as follows:

Beginning on the centerline of North Miles Road (60 feet wide) at the Southeasterly corner of land conveyed by Louis Kreisl and Ann Kreisl, husband and wife to Anna Honcik by deed dated May 13, 1922 and recorded in Volume 2507, Page 53 of Cuyahoga County Records; thence North 1 deg. 50' East along the Easterly line of land conveyed to Anna Honcik as aforesaid 1610 feet to the Northwesterly corner of the third parcel of land conveyed by Francelia M. Huston, a widow, to Bertine T. Myers by deed dated March 12, 1913 and recorded in Volume 1443, Page 507 of Cuyahoga County Records; thence Easterly along the Northerly line of said third parcel of land conveyed to Bertine T. Myers as aforesaid 190.90 feet; thence South 1 deg. 50' West 1606 feet to a point on the said center line of North Miles Road distant 191.08 feet Easterly from the place of beginning, thence Westerly along the center line of North Miles Road, 191.08 feet to the place of beginning, containing 7.0437 acres of land, be the same more or less, but subject to all legal highways.

Permanent Parcel No. 901-36-15.

EXHIBIT "3"**TO THIRD AMENDMENT TO DECLARATION OF CONDOMINIUM
OWNERSHIP FOR STONEBROOKE CONDOMINIUM****A NARRATIVE DESCRIPTION OF BUILDINGS AND UNITS**

The Condominium Development is situated on a parcel of real estate located on the north side of Miles Road, east of Brainard Road in the Village of Orange, Cuyahoga County, Ohio. The Development is being expanded to include five (5) duplex type buildings, each containing two (2) Units, designated as Unit Nos. 40 and 41, 46 and 47, 70 and 71, 72 and 73 and 76 and 77.

The buildings are constructed on either concrete slab foundations or basements, principally of wood frame with drywall finish on the interior walls and vinyl siding on the exterior walls with a partial stone front. The roofs are fiberglass shingle. The attached duplex units are separated by a common wall.

The Unit Types within Phase No. IV are known as the "Foxglove" Unit and the "Primrose" Unit. Unit Nos. 40, 41, 46, 47, 70, 71, 76 and 77 are "Foxglove" type Units and Unit Nos. 72 and 73 are "Primrose" type Units.

The "Foxglove" is a single-story Unit of ranch design containing from approximately 1,885 square feet of living area to approximately 1,910 square feet of living area, exclusive of the garage and optional basement areas. Units containing bay windows may have slightly larger square footages. The single floor contains a living room, dining room, den, kitchen, breakfast area, two (2) bedrooms, two (2) full baths, utility room, laundry room and an attached two (2) car garage.

The "Primrose" is a one and one-half-story Unit of Cape Code design containing from approximately 2,010 square feet of living area to approximately 2,261 square feet of living area, exclusive of the garage and optional basement, family room, office and garage extension areas. The first floor contains a living room, dining room, kitchen, breakfast area, laundry room, utility room, one (1) bedroom, one (1) full bath, one-half (1/2) bath, and attached two (2) car garage. The second floor contains either two (2) bedrooms and one (1) full bath or one (1) bedroom, a loft and one (1) full bath. See the Drawings for the second floor configuration.

Any inconsistencies between the narrative descriptions of the Units and/or of the Common Areas on one hand and the Drawings on the other hand shall be resolved in favor of the Drawings.

EXHIBIT "4"TO THIRD AMENDMENT TO DECLARATION OF CONDOMINIUM
OWNERSHIP FOR STONEBROOKE CONDOMINIUM

Unit No.	Phase No.	Unit Address	Unit Type	Percentage or Fractional Interest in Common Areas and Facilities and Percentage or Fractional Interest in Common Expenses, Common Surplus, Common Profits and Common Losses
3	I	51 West Stonebrooke Drive	Primrose	1/42nd
4	I	55 West Stonebrooke Drive	Primrose	1/42nd
5	I	60 West Stonebrooke Drive	Primrose	1/42nd
6	I	64 West Stonebrooke Drive	Primrose	1/42nd
7	I	61 West Stonebrooke Drive	Primrose	1/42nd
8	I	65 West Stonebrooke Drive	Primrose	1/42nd
18	I	234 Stonebrooke Oval	Primrose	1/42nd
19	I	230 Stonebrooke Oval	Primrose	1/42nd
20	I	225 Stonebrooke Oval	Foxglove	1/42nd
21	I	221 Stonebrooke Oval	Foxglove	1/42nd
11	II	71 West Stonebrooke Drive	Foxglove	1/42nd
12	II	75 West Stonebrooke Drive	Foxglove	1/42nd
16	II	235 Stonebrooke Oval	Foxglove	1/42nd
17	II	231 Stonebrooke Oval	Foxglove	1/42nd
22	II	215 Stonebrooke Oval	Primrose	1/42nd
23	II	211 Stonebrooke Oval	Primrose	1/42nd
24	II	210 Stonebrooke Oval	Primrose	1/42nd
25	II	214 Stonebrooke Oval	Primrose	1/42nd
26	II	220 Stonebrooke Oval	Primrose	1/42nd
27	II	224 Stonebrooke Oval	Primrose	1/42nd

Unit No.	Phase No.	Unit Address	Unit Type	Percentage or Fractional Interest in Common Areas and Facilities and Percentage or Fractional Interest in Common Expenses, Common Surplus, Common Profits and Common Losses
9	III	70 West Stonebrooke Drive	Primrose	1/42nd
10	III	74 West Stonebrooke Drive	Primrose	1/42nd
49	III	121 Stonebrooke Oval	Primrose	1/42nd
50	III	125 Stonebrooke Oval	Primrose	1/42nd
51	III	131 Stonebrooke Oval	Foxglove	1/42nd
52	III	135 Stonebrooke Oval	Foxglove	1/42nd
53	III	130 Stonebrooke Oval	Foxglove	1/42nd
54	III	134 Stonebrooke Oval	Foxglove	1/42nd
56	III	140 Stonebrooke Oval	Primrose	1/42nd
57	III	144 Stonebrooke Oval	Primrose	1/42nd
64	III	170 Stonebrooke Oval	Foxglove	1/42nd
65	III	174 Stonebrooke Oval	Foxglove	1/42nd
40	IV	100 Stonebrooke Oval	Foxglove	1/42nd
41	IV	104 Stonebrooke Oval	Foxglove	1/42nd
46	IV	111 Stonebrooke Oval	Foxglove	1/42nd
47	IV	115 Stonebrooke Oval	Foxglove	1/42nd
70	IV	190 Stonebrooke Oval	Foxglove	1/42nd
71	IV	194 Stonebrooke Oval	Foxglove	1/42nd
72	IV	191 Stonebrooke Oval	Primrose	1/42nd
73	IV	195 Stonebrooke Oval	Primrose	1/42nd
76	IV	201 Stonebrooke Oval	Foxglove	1/42nd
77	IV	205 Stonebrooke Oval	Foxglove	1/42nd
TOTAL:				1


CONSENT OF MORTGAGEE TO THIRD AMENDMENT TO DECLARATION OF CONDOMINIUM OWNERSHIP FOR STONEBROOKE CONDOMINIUM

The undersigned, SECURITY FEDERAL SAVINGS AND LOAN ASSOCIATION OF CLEVELAND, is mortgagee of premises described in the within Third Amendment to Declaration of Condominium Ownership for Stonebrooke Condominium, Orange Village, Ohio, by virtue of the following mortgages: (a) mortgage filed for record on November 5, 1992 in Volume 92-9991, Page 44 et seq. of Cuyahoga County Records; (b) mortgage filed for record on April 23, 1993 in Volume 93-3677, Page 53 et seq. of Cuyahoga County Records; (c) mortgage filed for record on April 23, 1993 in Volume 93-3678, Page 4 et seq. of Cuyahoga County Records; (d) mortgage filed for record on August 12, 1993 in Volume 93-8528, Page 33 et seq. of Cuyahoga County Records; and (e) mortgage filed for record on August 12, 1993 in Volume 93-8523, Page 58 et seq. of Cuyahoga County Records ("Mortgages").

The undersigned hereby consents to the execution and delivery of the foregoing Third Amendment to Declaration of Condominium Ownership, with Drawings and other exhibits thereto ("Condominium Documents"), and to the filing thereof in the Office of the County Recorder of Cuyahoga County, Ohio, and further subjects and subordinates the Mortgages to the Condominium Documents, and to the provisions of Chapter 5311 of the Ohio Revised Code.

SIGNED AND ACKNOWLEDGED IN THE
THE PRESENCE OF:
(Witnesses as to both signatures):


SECURITY FEDERAL SAVINGS AND
LOAN ASSOCIATION OF CLEVELAND


Print Name Alicia George

By: 
Mary Ezell, Vice President


Print Name Alicia George

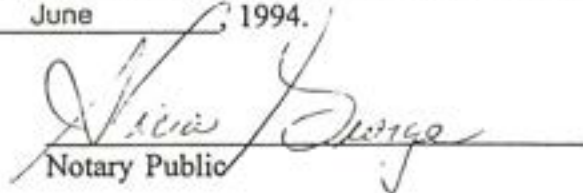
By: 
Anthony R. Wolfe, Asst. Vice President


RANDOLPH C. SPIVE

STATE OF OHIO)
) SS.
COUNTY OF CUYAHOGA)

BEFORE ME, a Notary Public, in and for said County and State, personally appeared the above-named SECURITY FEDERAL SAVINGS AND LOAN ASSOCIATION OF CLEVELAND by Mary Ezell, its Vice President, and by Anthony R. Wolfe, its Asst. Vice President, who, having been first duly sworn acknowledged that they did execute the foregoing instrument and that the same was their free act and deed individually and as such officers and the free act and deed of the said corporation.

IN TESTIMONY WHEREOF, I have hereunto set my hand and affixed my official seal at Mayfield Heights, Ohio, this 21st day of June, 1994.


Notary Public

THIS INSTRUMENT PREPARED BY:

Richard A. Rosner, Attorney at Law
Kahn, Kleinman, Yanowitz & Arnson Co., L.P.A.
Suite 2600, The Tower At Erieview
1301 East Ninth Street
Cleveland, Ohio 44114-1824
(216) 696-3311

ALICIA GEORGE
Notary Public, STATE of OHIO
Commission Expires Mar. 5, 1995
(Recorded in Cuyahoga County)

CONSENT OF MORTGAGEE TO THIRD AMENDMENT TO DECLARATION OF CONDOMINIUM OWNERSHIP FOR STONEBROOKE CONDOMINIUM

The undersigned, BONNI SPINELLI, LEE FRANCIS, MARY LOU ASCHERL and ELEANOR ZAVODNY, are mortgagees of the premises described in the within Third Amendment to Declaration of Condominium Ownership for Stonebrooke Condominium (the "Amendment"), Orange Village, Cuyahoga County, Ohio, by virtue of mortgage filed for record on OCTOBER 28, 1992 in Volume 92-9640, Page 48 et seq. of Cuyahoga County Records ("Mortgage").

The undersigned hereby consents to the execution and delivery of the Amendment with exhibits thereto, and to the filing thereof in the Office of the County Recorder of Cuyahoga County, Ohio, and further subjects and subordinates the Mortgage to the Amendment, exhibits thereto, and to the provisions of Chapter 5311 of the Ohio Revised Code.

SIGNED AND ACKNOWLEDGED
IN THE PRESENCE OF:
(Names of witnesses must either be
typed or printed below their signatures)

Jean M. Blaha
JEAN M. BLAHA

Blair N. Mellings
BLAIR N. MELLINGS

Joseph W. Hirtz
JOSEPH W. HIRTZ

Sandra Hirtz
SANDRA HIRTZ

Jean M. Blaha
JEAN M. BLAHA

Blair N. Mellings
BLAIR N. MELLINGS

Jean M. Blaha
JEAN M. BLAHA

Blair N. Mellings
BLAIR N. MELLINGS

Bonni Spinelli
BONNI SPINELLI

Lee Francis
LEE FRANCIS

Mary Lou Ascherl
MARY LOU ASCHERL

Eleanor Zavodny
ELEANOR ZAVODNY

STATE OF OHIO)
CUYAHOGA COUNTY) SS:

Before me, a notary public, in and for said County and State, personally appeared the above-named BONNI SPINELLI, who acknowledged that she did sign the foregoing instrument and that the same is her free act and deed.

IN TESTIMONY WHEREOF, I have hereunto set my hand and official seal, at Sedon, OH, Ohio, this 15 day of October, A.D. 19 92.

Jean M. Blake
NOTARY PUBLIC
My Commission expires February 26, 1994.

STATE OF Tennessee)
PICKETT COUNTY) SS:

Before me, a notary public, in and for said County and State, personally appeared the above-named LEE FRANCIS, who acknowledged that he did sign the foregoing instrument and that the same is his free act and deed.

IN TESTIMONY WHEREOF, I have hereunto set my hand and official seal, at Byrdstown, TN, this 20th day of October, A.D. 19 92.

Brenda D. Cross
NOTARY PUBLIC

STATE OF OHIO)
CUYAHOGA COUNTY) SS:

MY COMMISSION
EXPIRES 6-24-96

Before me, a notary public, in and for said County and State, personally appeared the above-named MARY LOU ASCHERL and ELEANOR ZAVODNY, who acknowledged that they did sign the foregoing instrument and that the same is their free act and deed.

IN TESTIMONY WHEREOF, I have hereunto set my hand and official seal, at Sedon, Ohio, this 15 day of October, A.D. 19 92.

Jean M. Blake
NOTARY PUBLIC

This Instrument Prepared By:
Richard A. Rosner, Attorney at Law
Kahn, Kleinman, Yanowitz & Arnson Co., L.P.A.
Suite 2600, The Tower At Erieview
1301 East Ninth Street
Cleveland, Ohio 44114-1824
(216) 696-3311

My Commission expires February 26, 1994.

855082

STONEBROOKE CONDOMINIUM

ORANGE VILLAGE, OHIO

PHASE NO. V

ADDING UNIT NO. 48

FOURTH AMENDMENT TO DECLARATION OF CONDOMINIUM OWNERSHIP

This will certify that copies of this Fourth Amendment to Declaration of Condominium Ownership for Stonebrooke Condominium and the Drawings attached thereto, have been filed in the office of the County Auditor, Cuyahoga County, Ohio.

94 AUG 25 AM 10:23
CUYAHOGA COUNTY AUDITOR
RECORDED

Date: 8-25, 1994

Cuyahoga County Auditor

By: *[Signature]*
Deputy Auditor

THIS INSTRUMENT PREPARED BY:

Richard A. Rosner, Attorney at Law
Kahn, Kleinman, Yanowitz & Arnson Co., L.P.A.
Suite 2600, The Tower At Erieview
1301 East Ninth Street
Cleveland, Ohio 44114-1824
(216) 696-3311

JMG\CAP\41967.1

RECORDER NOTE:
FOR MAPS ACCOMPANYING THIS DECLARATION AND
BY-LAWS SEE VOL. 100 PAGES 84 TO 86
INCLUSIVE OF CONDOMINIUM MAP RECORDS.

Deed
\$ 138.⁰⁰
+ 129.⁶⁰
TOTAL AMOUNT
\$ 267.⁶⁰

97c

FOURTH AMENDMENT TO
DECLARATION OF CONDOMINIUM OWNERSHIP
FOR STONEBROOKE CONDOMINIUM
ORANGE VILLAGE, OHIO
(PHASE NO. V)

WHEREAS, Snavely Stonebrooke, Inc., an Ohio corporation, hereinafter referred to as "Declarant", filed for record the Declaration of Condominium Ownership ("Declaration") with the Bylaws attached thereto, and Drawings incorporated by reference therein, on September 22, 1993, with the Cuyahoga County Recorder, the Declaration being recorded in Volume 93-10143, Page 2 et seq. of Cuyahoga County Deed Records and the Drawings being recorded in Plat Volume 94, Pages 87-99 and Plat Volume 95, Pages 00-03 of Cuyahoga County Condominium Map Records and thereby submitted Phase No. I of the Stonebrooke Condominium to the provisions of Chapter 5311 of the Ohio Revised Code; and

WHEREAS, Declarant, by First Amendment to the Declaration of Condominium Ownership ("First Amendment") recorded on October 26, 1993 with the Cuyahoga County Recorder in Volume 93-11530, Page 50 et seq. of Cuyahoga County Records and the Drawings in Volume 95, Page 31 et seq. of Cuyahoga County Condominium Map Records and thereby submitted Phase No. II of Stonebrooke Condominium to the provisions of Chapter 5311 of the Ohio Revised Code; and

WHEREAS, Declarant, by Second Amendment to the Declaration of Condominium Ownership ("Second Amendment") recorded on May 5, 1994 with the Cuyahoga County Recorder in Volume 94-04448, Page 10 et seq. of Cuyahoga County Records and the Drawings in Volume 98, Page 27 et seq. of Cuyahoga County Condominium Map Records and thereby submitted Phase No. III of Stonebrooke Condominium to the provisions of Chapter 5311 of the Ohio Revised Code; and

WHEREAS, Declarant, by Third Amendment to the Declaration of Condominium Ownership ("Third Amendment") recorded on July 8, 1994 with the Cuyahoga County Recorder in Volume 94-06651, Page 60 et seq. of Cuyahoga County Records and the Drawings in Volume 99, Page 79 et seq. of Cuyahoga County Condominium Map Records and thereby submitted Phase No. IV of Stonebrooke Condominium to the provisions of Chapter 5311 of the Ohio Revised Code; and

WHEREAS, under the Declaration the right was reserved by Declarant to add to the Condominium Property phases and the improvements thereon and all easements, rights and appurtenances thereto and all articles of personal property existing for the common use of the Unit Owners; and

WHEREAS, Declarant is the legal title holder of and desires to add to the Condominium Property and to submit to said Chapter 5311 of the Ohio Revised Code, as Additional Property pursuant to Articles XI and XII of the Declaration, the real property designated herein as Phase No. V of Stonebrooke Condominium which is improved with one (1) Building containing one (1) Unit.

NOW, THEREFORE, Declarant, pursuant to the authority of Articles XI and XII of the Declaration hereby declares that the Declaration be and hereby is amended as follows (unless otherwise expressly provided herein, the capitalized terms used herein shall have the same meaning as defined in the Declaration).

1. The Phase No. V property and the improvements thereon, and all easements, rights and appurtenances thereto and all articles of personal property existing for the common use of the Unit Owners, are hereby added to the Condominium Property as defined in Article I of the Declaration, and are also hereby submitted to Chapter 5311 of the Ohio Revised Code as a part of the Condominium Property in accordance with and to be governed in all respects by the terms and provisions of the Declaration as hereby and hereinafter amended.

2. The legal description of Parcel No. 1 set forth in Exhibit "1" of the Declaration is amended to include the real property for Phase No. V of Stonebrooke Condominium, the legal description for Phase No. V being described in Exhibit "1" attached hereto and made a part hereof.

3. The legal descriptions of the Additional Property set forth in Exhibits "2" and "3" of the Declaration are amended by the deletion therefrom of the real property described in Exhibit "1" hereof, the residue of the Additional Property being described in Exhibit "2" attached hereto and made a part hereof.

4. In the first paragraph of Article II of the Declaration and in Article II(A) of the Declaration the number of Units referred to therein is increased from forty-two (42) Units to forty-three (43) Units. A narrative description of the Buildings and Units of Phase No. V is set forth in Exhibit "3" attached hereto and made a part hereof.

5. The percentage interest of each Unit in the Common Areas and Facilities as set forth in Exhibit "E" of the Declaration is hereby amended to be as set forth in Exhibit "4" attached hereto and made a part hereof.

6. The particulars of the land, buildings and other improvements for Phase No. V, including, but not limited to, the layout, location, designation, dimensions of each Unit, the

layout, locations and dimensions of the Common Areas and Facilities and the location and dimensions of all appurtenant easements or encroachments are shown graphically on the set of Phase No. V Amendment to Allotted Drawings incorporated in this Fourth Amendment to Declaration of Condominium Ownership for Stonebrooke Condominium, by reference as Exhibit "A", prepared and bearing the certified statements of GPD Associates, Professional Engineers, Architects and Planners, 520 South Main Street, Suite 2531, Akron, Ohio 44311-1010, and RSA/Richard E. Siegfried Architects, Inc., Registered Architects, 18 North Main Street, Chagrin Falls, Ohio 44022, as required by the Condominium Act of the State of Ohio. The Phase No. V Amendment to the Allotted Drawings will be filed in the Condominium Map Records of the Office of the Recorder of Cuyahoga County, Ohio, simultaneously with the filing of this Fourth Amendment to the Declaration.

7. Article XVII of the Declaration is amended to provide that the two (2) year warranty period for Phase No. V shall commence on the date the deed or other evidence of ownership is filed for record following the first sale of a Condominium Ownership Interest in Phase No. V to a Purchaser in good faith for value.

8. No owner of a Unit which was not included in Phase Nos. I, II, III and IV shall: (a) have or obtain any interest in funds collected by the Association from the owners of Units included in Phase Nos. I, II, III and IV prior to the filing of this Fourth Amendment (except replacement reserve funds), nor (b) have or be subjected to any liability for expenses arising with respect to the Condominium Property prior to the filing of this Fourth Amendment.

9. Declarant will assume the rights and obligations of a Unit Owner in its capacity as owner of Condominium Ownership Interests that have been declared but are not yet sold and conveyed to a Purchaser in good faith for value, including, without limitation, the obligation to pay Common Expenses attaching to such interests from the date the amendment to the Declaration creating such interests is filed for record.

10. Except as amended hereinbefore and herein, the Declaration thereto shall remain in full force and effect.

11. Consent to this Fourth Amendment to the Declaration is hereby exercised by Declarant on behalf of the Unit Owners and their mortgagees pursuant to Articles XI and XII of the Declaration.

IN WITNESS WHEREOF, the said Snavely Stonebrooke, Inc., as Declarant, as aforesaid, has caused its name to be signed to these presents as of this 12th day of August, 1994.

SIGNED AND ACKNOWLEDGED IN THE PRESENCE OF:

SNAVELY STONEBROOKE, INC., an Ohio corporation

Amy J. Seese
Print Name Amy J. Seese

By: [Signature]

Elaine T. Cerny
Print Name Elaine T. Cerny

Its: [Signature]

STATE OF OHIO)
) SS.
COUNTY OF LAKE)

BEFORE ME, a Notary Public in and for said County and State, personally appeared the above named **SNAVELY STONEBROOKE, INC.**, an Ohio corporation, by Peter L. Snavely, its Vice President, who acknowledged that he executed the within instrument and further acknowledged that he did examine and read the same, that such execution was the free act and deed of said corporation and was his free act and deed both individually and in his capacity as such officer.

IN TESTIMONY WHEREOF, I have herein set my hand and notarial seal this 12th day of August, 1994.

Elaine T. Cerny
Notary Public

This Instrument Prepared By:

Richard A. Rosner, Attorney at Law
Kahn, Kleinman, Yanowitz & Arnson Co., L.P.A.
Suite 2600, The Tower At Erieview
1301 East Ninth Street
Cleveland, Ohio 44114-1824
(216) 696-3311

ELAINE T. CERNY
Notary Public, STATE OF OHIO
My commission expires March 17, 1998
Recorded in Geauga County

EXHIBIT "A"TO FOURTH AMENDMENT TO DECLARATION OF CONDOMINIUM
OWNERSHIP FOR STONEBROOKE CONDOMINIUMREFERENCE TO ALLOTTED DRAWINGS

The particulars of the land, buildings and other improvements for Phase No. V, including but not limited to, the layout, location, designation, dimensions of each Unit, the layout, locations and dimensions of the Common Areas and Facilities and the location and dimensions of all appurtenant easements or encroachments are shown graphically on the set of Allotted Drawings incorporated in the Fourth Amendment to the Declaration of Condominium Ownership for Stonebrooke Condominium by reference as Exhibit "A", prepared and bearing the certified statements of GPD Associates, Professional Engineers, Architects and Planners, 520 South Main Street, Suite 2531, Akron, Ohio 44311-1010 and RSA/Richard E. Siegfried Architect, Inc., Registered Architects, 18 North Main Street, Chagrin Falls, Ohio 44022, as required by the Condominium Act of the State of Ohio. Such set of Allotted Drawings will be filed in the Condominium Map Records of the Office of the Recorder of Cuyahoga County, Ohio, simultaneously with the recording of the Fourth Amendment.


LDC inc.

8585 EAST AVENUE • MENTOR, OHIO 44060

(216) 255-8463, 354-6938 or 951-5263 • FAX: 255-9575

AUGUST 2, 1994

LEGAL DESCRIPTION
STONEBROOKE CONDOMINIUM
PHASE V

Situated in the Village of Orange, County of Cuyahoga and State of Ohio and known as being a portion of Original Orange Township Lot Number 6, Tract Number 3, also being known as part of a 19.9221 acre parcel of land conveyed to Snavely Stonegate, Inc. by deed recorded in Volume 92-9640, Page 44 of Cuyahoga County Records and being further bounded and described as follows:

Beginning in the centerline of Miles Road (60 feet wide) at a point which is distant North 88°48'00" East 829.25 feet, measured along said centerline, from the Southeasterly corner of land conveyed to William Blackler by deed dated February 23, 1901, and recorded in Volume 778, Page 254 of said Cuyahoga County Records;

Thence North 1°50'00" East, along the Westerly line of land so conveyed to Snavely Stonegate Inc., a distance of 1010.50 feet to the Principal Place of Beginning of the premises herein intended to be described;

COURSE I Thence continuing North 1°50'00" East, along said Westerly line, a distance of 205.56 feet to a Southwesterly corner of Stonebrooke Condominium Phase III, Parcel No. 2 as shown by plat recorded in Volume 98, Pages 27-47 of Cuyahoga County Plat Records;

COURSE II through COURSE V are along lines of said Phase III;

COURSE II Thence North 85°19'48" East a distance of 89.35 feet to a point;

COURSE III Thence South 69°54'32" East a distance of 26.40 feet to a point;

COURSE IV Thence South 3°26'16" East a distance of 111.04 feet to a point;

COURSE V Thence Southerly along the arc of a curve deflecting to the right, a distance of 124.68 feet said curve having a radius of 1722.68 feet and a chord which bears South 8°25'06" West, 124.65 feet to a point of reverse curvature,

AUGUST 2, 1994
LEGAL DESCRIPTION
STONEBROOKE CONDOMINIUM
PHASE V
PAGE 2

VOL. 94-08164 PAGE 50

COURSE VI

Thence North 74°20'59" West a distance of 113.02 feet to the Principal Place of Beginning and containing 0.6113 acres of land as calculated and described in August, 1994 by Earl T Beckwith, P.S. No. 7494 of LDC, Inc, based on a boundary survey of said 19.9221 acres parcel in May, 1992 by L. Terry Frease P.S. No. 5917 for GPD Associates, be the same, more or less, but subject to all legal highways and easements of record. Bearings used herein refer to an assumed meridian and are intended to indicate angles only.


LDC inc.

AUGUST 2, 1994

LEGAL DESCRIPTION
STONEBROOKE CONDOMINIUM
ADDITIONAL LANDS REMAINING
AFTER DECLARATION OF PHASE V
PARCEL NO. 1

Situated in the Village of Orange, County of Cuyahoga and State of Ohio and known as being a portion of Original Orange Township Lot Number 6, Tract Number 3, also being known as part of a 19.9221 acre parcel of land conveyed to Snavely Stonegate, Inc. by deed recorded in Volume 92-9640, Page 44 of Cuyahoga County Records and being further bounded and described as follows:

Beginning in the centerline of Miles Road (60 feet wide) at a point which is distant North 88°48'00" East 829.25 feet, measured along said centerline, from the Southeasterly corner of land conveyed to William Blackler by deed dated February 23, 1901, and recorded in Volume 778, Page 254 of said Cuyahoga County Records;

Thence North 1°50'00" East, a distance of 30.04 feet to a point on the Northerly sideline of said Miles Road and the Principal Place of Beginning of the premises herein intended to be described;

COURSE I Thence North 68°27'07" East, a distance of 100.91 feet to a point;

COURSE II Thence North 3°03'48" East, a distance of 105.01 feet to a point of curvature;

COURSE III Thence along the arc of a curve deflecting to the right, 72.41 feet, said curve having a radius of 232.00 feet and a chord which bears North 8°09'17" West, 72.11 feet to a point of tangency;

COURSE IV Thence North 83°49'09" West, a distance of 82.60 feet to a point on the Westerly line of land so conveyed to Snavely Stonegate, Inc.;

COURSE V Thence South 1°50'00" West along said Westerly line, a distance of 222.31 feet to the Principal Place of Beginning and containing 0.4158 acres of land as calculated and described in August, 1994 by Rudy E. Schwartz P.S. No. 7193 of LDC Inc., based on boundary survey of said 19.9221 acres parcel in May, 1992 by L. Terry Frease P.S. No. 5917 for GPD Associates, be the same, more or less, but subject to all legal highways and easements of record. Bearings used herein refer to an assumed meridian and are intended to indicate angles only.



AUGUST 2, 1994

LEGAL DESCRIPTION
STONEBROOKE CONDOMINIUM
ADDITIONAL LANDS REMAINING
AFTER DECLARATION OF PHASE V
PARCEL NO. 2

Situated in the Village of Orange, County of Cuyahoga and State of Ohio and known as being a portion of Original Orange Township Lot Number 6, Tract Number 3, also being known as part of a 19.9221 acre parcel of land conveyed to Snavely Stonegate, Inc. by deed recorded in Volume 92-9640, Page 44 of Cuyahoga County Records and being further bounded and described as follows:

Beginning in the centerline of Miles Road (60 feet wide) at the Southeasterly corner of land so conveyed to Snavely Stonegate Inc.;

- COURSE I Thence North 1°50'00" East, along the Easterly line of land so conveyed to Snavely Stonegate Inc., a distance of 649.29 feet to the Northeasterly corner thereof;
- COURSE II Thence North 81°56'56" West, a distance of 79.38 feet to a point;
- COURSE III Thence North 64°00'30" West, a distance of 32.41 feet to a point on a curve;
- COURSE IV Thence along the arc of a curve deflecting to the right, 44.09 feet, said curve having a radius of 337.00 feet and a chord which bears South 29°44'20" West, 44.06 feet to a point of compound curvature;
- COURSE V Thence along the arc of a curve deflecting to the right, 112.18 feet, said curve having a radius of 147.00 feet and a chord which bears South 55°20'59" West, 109.48 feet to a point of tangency;
- COURSE VI Thence South 12°26'58" West, a distance of 87.54 feet to a point;
- COURSE VII Thence North 77°31'45" West, a distance of 118.12 feet to a point;

AUGUST 2, 1994
LEGAL DESCRIPTION
STONEBROOKE CONDOMINIUM
ADDITIONAL LANDS REMAINING
AFTER DECLARATION OF PHASE V
PARCEL NO. 2
PAGE 2

VOL. 94-08164 PAGE 53

- COURSE VIII Thence South 2°38'00" West, a distance of 121.51 feet to the Northwestern corner of land conveyed to F. & E. E. Vucsko by deed recorded in Volume 10945, Page 657 of Cuyahoga County Records;
- COURSE IX Thence North 88°48'00" East along the Northerly line of land so conveyed to F. & E. E. Vucsko, a distance of 163.31 feet to the Northeasterly corner thereof;
- COURSE X Thence South 1°50'00" West along the Easterly line of land so conveyed to F. & E. E. Vucsko, distance of 400.00 feet to the Southeasterly corner thereof in the centerline of said Miles Road;
- COURSE XI Thence North 88°48'00" East along said centerline, a distance of 188.23 feet to the Place of Beginning and containing 3.2371 acres of land as calculated and described in August, 1994 by Rudy E. Schwartz P.S. No. 7193 of LDC Inc., based on a boundary survey of said 19.9221 acre parcel in May, 1992 by L. Terry Frease P.S. No. 5917 for GPD Associates, be the same, more or less, but subject to all legal highways and easements of record. Bearings used herein refer to an assumed meridian and are intended to indicate angles only.



AUGUST 2, 1994

LEGAL DESCRIPTION
STONEBROOKE CONDOMINIUM
ADDITIONAL LANDS REMAINING
AFTER DECLARATION OF PHASE V
PARCEL NO. 3

Situated in the Village of Orange, County of Cuyahoga and State of Ohio and known as being a portion of Original Orange Township Lot Number 6, Tract Number 3, also being known as part of a 19.9221 acre parcel of land conveyed to Snavely Stonegate, Inc. by deed recorded in Volume 92-9640, Page 44 of Cuyahoga County Records and being further bounded and described as follows:

Beginning in the centerline of Miles Road (60 feet wide) at a point which is distant North 88°48'00" East 829.25 feet, measured along said centerline, from the Southeasterly corner of land conveyed to William Blackler by deed dated February 23, 1901, and recorded in Volume 778, Page 254 of Cuyahoga County Records;

Thence North 1°50'00" East, along the Westerty line of land so conveyed to Snavely Stonegate Inc. a distance of 1401.42 feet to the Principal Place of Beginning of the premises herein intended to be described;

- COURSE I Thence North 54°58'39" East a distance of 133.01 feet to a point;
- COURSE II Thence South 35°02'44" East a distance of 62.79 feet to a point;
- COURSE III Thence South 15°35'58" East a distance of 27.83 feet to a point;
- COURSE IV Thence Easterly along the arc of a curve deflecting to the right, a distance of 42.48 feet, said curve having a radius of 85.00 feet and a chord which bears North 88°43'03" East, 42.04 feet to a point of tangency;
- COURSE V Thence South 76°58'04" East a distance of 35.60 feet to a point of curvature;
- COURSE VI Thence Easterly along the arc of a curve deflecting to the left, a distance of 109.41 feet said curve having a radius of 220.00 feet and a chord which bears North 88°47'03" East, 108.29 feet to a point of tangency;
- COURSE VII Thence North 74°32'10" East a distance of 27.19 feet to a point of curvature;

AUGUST 2, 1994
LEGAL DESCRIPTION
STONEBROOKE CONDOMINIUM
ADDITIONAL LANDS REMAINING
AFTER DECLARATION OF PHASE V
PARCEL NO. 3
PAGE 2

VOL. 94-08164 PAGE 55

- COURSE VIII Thence Easterly along the arc of a curve deflecting to the right, a distance of 60.55 feet said curve having a radius of 85.00 feet and a chord which bears South 85°03'18" East, 59.28 feet to a point;
- COURSE IX Thence North 25°21'15" East a distance of 16.01 feet to a point;
- COURSE X Thence North 0°17'26" West a distance of 72.02 feet to a point;
- COURSE XI Thence North 89°42'34" East a distance of 137.80 feet to a point in the Easterly line of land so conveyed to Snavelly Stonegate, Inc.;
- COURSE XII Thence North 1°50'00" East, along said Easterly line, a distance of 182.62 feet to the Northeasterly corner thereof;
- COURSE XIII Thence South 88°36'30" West, along the Northerly line of land so conveyed to Snavelly Stonegate, Inc., a distance of 569.59 feet to the Northwesterly corner thereof;
- COURSE XIV Thence South 3°50'00" East, along the Westerly line of land so conveyed to Snavelly Stonegate, Inc., a distance of 46.86 feet to an angle point therein;
- COURSE XV Thence South 1°50'00" West, along said Westerly line, a distance of 204.69 feet to the Principal Place of Beginning and containing 2.9859 acres of land as calculated and described in August, 1994 by Earl T Beckwith, P.S. No. 7494 of LDC, Inc. based on a boundary survey of said 19.9221 acre parcel in May, 1992 by L. Terry Frease P.S. No. 5917 for GPD Associates, be the same, more or less, but subject to all legal highways and easements of record. Bearings used herein refer to an assumed meridian and are intended to indicate angles only.



AUGUST 2, 1994

LEGAL DESCRIPTION
STONEBROOKE CONDOMINIUM
ADDITIONAL LANDS REMAINING
AFTER DECLARATION OF PHASE V
PARCEL NO. 4

Situated in the Village of Orange, County of Cuyahoga and State of Ohio and known as being a portion of Original Orange Township Lot Number 6, Tract Number 3, also being known as part of a 19.9221 acre parcel of land conveyed to Snavelly Stonegate, Inc. by deed recorded in Volume 92-9640, Page 44 of Cuyahoga County Records and being further bounded and described as follows:

Beginning in the centerline of Miles Road (60 feet wide) at a point which is distant North $88^{\circ}48'00''$ East 829.25 feet, measured along said centerline, from the Southeasterly corner of land conveyed to William Blackler by deed dated February 23, 1901, and recorded in Volume 778, page 254 of said Cuyahoga County Records;

Thence North $1^{\circ}50'00''$ East, along the Westerly line of land so conveyed to Snavelly Stonegate Inc., a distance of 524.82 feet to the Northwesterly corner of Stonebrooke Condominium Phase III, Parcel No. 1 as shown by plat recorded in Volume 98, Pages 27-47 of Cuyahoga County Plat Records and the Principal Place of Beginning of the premises herein intended to be described;

COURSE I Thence continuing North $1^{\circ}50'00''$ East, along said Westerly line, a distance of 167.34 feet to a point;

COURSE II Thence North $67^{\circ}21'06''$ East a distance of 154.48 feet to a Northwesterly corner of Stonebrooke Condominium Phase I as shown by plat recorded in Volume 94, Page 87 of Cuyahoga County Plat Records;

COURSE III through COURSE are along Westerly lines of said Phase I;

COURSE III Thence South $22^{\circ}38'54''$ East a distance of 77.00 feet to a point;

COURSE IV Thence South $19^{\circ}51'37''$ West a distance of 16.62 feet to a point;

AUGUST 2, 1994
LEGAL DESCRIPTION
STONEBROOKE CONDOMINIUM
ADDITIONAL LANDS REMAINING
AFTER DECLARATION OF PHASE V
PARCEL NO. 4
PAGE 2

VOL. 94-08164 PAGE 57

- COURSE V Thence South 54°17'50" West a distance of 10.00 feet to a point of curvature;
- COURSE VI Thence Southwesterly along the arc of a curve deflecting to the left, a distance of 96.94 feet said curve having a radius of 167.00 feet and a chord which bears South 37°40'05" West, 95.58 feet to a point of compound curvature;
- COURSE VII Thence Southerly along the arc of a curve deflecting to the left, a distance of 73.03 feet said curve having a radius of 317.00 feet and a chord which bears South 14°26'22" West, 72.87 feet to a point at a Northeasterly corner of said Stonebrooke Condominium Phase III, Parcel No. 1;
- COURSE VIII Thence North 82°09'39" West, along a Northerly line of said Phase III, a distance of 88.05 feet to the Principal Place of Beginning and containing 0.6009 acres of land as calculated and described in August, 1994 by Earl T Beckwith, P.S. No. 7494 of LDC, Inc. based on a boundary survey of said 19.9221 acres parcel in May, 1992 by L. Terry Frease P.S. No. 5917 for GPD Associates, be the same, more or less, but subject to all legal highways and easements of record. Bearings used herein refer to an assumed meridian and are intended to indicate angles only.



LDC inc.

VOL. 94-08164 PAGE 58

8585 EAST AVENUE • MENTOR, OHIO 44060

(216) 255-8463, 354-6938 or 951-5263 • FAX: 255-9575

AUGUST 2, 1994

LEGAL DESCRIPTION
STONEBROOKE CONDOMINIUM
ADDITIONAL LANDS REMAINING
AFTER DECLARATION OF PHASE V
PARCEL NO. 5

Situated in the Village of Orange, County of Cuyahoga and State of Ohio and known as being a portion of Original Orange Township Lot Number 6, Tract Number 3, also being known as part of a 19.9221 acre parcel of land conveyed to Snavelly Stonegate, Inc. by deed recorded in Volume 92-9640, Page 44 of Cuyahoga County Records and being further bounded and described as follows:

Beginning in the centerline of Miles Road (60 feet wide) at a point which is distant North $88^{\circ}48'00''$ East 829.25 feet, measured along said centerline, from the Southeasterly corner of land conveyed to William Blackler by deed dated February 23, 1901, and recorded in Volume 778, Page 254 of said Cuyahoga County Records;

Thence North $1^{\circ}50'00''$ East, along the Westerly line of land so conveyed to Snavelly Stonegate Inc., a distance of 820.52 feet to the Principal Place of Beginning of the premises herein intended to be described;

COURSE I Thence continuing North $1^{\circ}50'00''$ East, along said Westerly line, a distance of 189.99 feet to a point;

COURSE II Thence South $74^{\circ}20'59''$ East a distance of 113.02 feet to a point in a curved Westerly line of Stonebrooke Condominium Phase III, Parcel 2 as shown by plat recorded in Volume 98, Page 27-47 of Cuyahoga County Plat Records;

COURSE III through COURSE IV are along lines of said Phase III;

COURSE III Thence Southerly along the arc of a curve deflecting to the right, a distance of 75.90 feet said curve having a radius of 1722.68 feet and a chord which bears South $11^{\circ}45'14''$ West, 75.90 feet to a point of reverse curvature;

AUGUST 2, 1994
LEGAL DESCRIPTION
STONEBROOKE CONDOMINIUM
ADDITIONAL LANDS REMAINING
AFTER DECLARATION OF PHASE V
PARCEL NO. 5
PAGE 2

VOL. 94-08164 PAGE 59

- COURSE IV Thence Southerly along the arc of a curve deflecting to the left, a distance of 52.14 feet said curve having a radius of 140.00 feet and a chord which bears South 2°20'46" West, 51.84 feet to a point at a Northeasterly corner of Stonebrooke Condominium Phase IV, Parcel 1 as shown by plat recorded in Volume 99, Page 79-95 of Cuyahoga County Plat Records;
- COURSE V Thence South 81°40'30" West along a Northerly line of said Phase IV, a distance of 26.79 feet to an anglepoint therein;
- COURSE VI Thence South 67°26'22" West along said Northerly line, a distance of 76.68 feet to the Principal Place of Beginning and containing 0.3589 acres of land as calculated and described in August, 1994 by Earl T Beckwith, P.S. No. 7494 of LDC, Inc, based on a boundary survey of said 19.9221 acres parcel in May, 1992 by L. Terry Frease P.S. No. 5917 for GPD Associates, be the same, more or less, but subject to all legal highways and easements of record. Bearings used herein refer to an assumed meridian and are intended to indicate angles only.



AUGUST 2, 1994

LEGAL DESCRIPTION
STONEBROOKE CONDOMINIUM
ADDITIONAL LANDS REMAINING
AFTER DECLARATION OF PHASE V
PARCEL NO. 6

Situated in the Village of Orange, County of Cuyahoga and State of Ohio and known as being a portion of Original Orange Township Lot Number 6, Tract Number 3, also being known as part of a 19.9221 acre parcel of land conveyed to Snavely Stonegate, Inc. by deed recorded in Volume 92-9640, Page 44 of Cuyahoga County Records and being further bounded and described as follows:

Beginning in the centerline of Miles Road (60 feet wide) at a point which is distant North $88^{\circ}48'00''$ East 829.25 feet, measured along said centerline, from the Southeasterly corner of land conveyed to William Blackler by deed dated February 23, 1901, and recorded in Volume 778, Page 254 of said Cuyahoga County Records;

Thence North $1^{\circ}50'00''$ East, along the Westerly line of land so conveyed to Snavely Stonegate Inc., a distance of 692.16 feet to a point;

Thence North $67^{\circ}21'06''$ East, along the Southwesterly prolongation of a Northerly line of Stonebrooke Condominium Phase I, as shown by plat recorded in Volume 94, Page 87 of Cuyahoga County Plat Records, and the Northerly line thereof, a distance of 188.48 feet to a Northeasterly corner thereof and the Principal Place of Beginning of the premises herein intended to be described;

COURSES I through V are along lines of said Phase I and Phase II as shown by plat recorded in Volume 95, Page 31 of Cuyahoga County Plat Records;

- COURSE I Thence South $22^{\circ}38'55''$ East a distance of 68.07 feet to a point;
- COURSE II Thence North $42^{\circ}14'16''$ East a distance of 73.95 feet to a point;
- COURSE III Thence South $48^{\circ}05'38''$ East a distance of 94.10 feet to a point;
- COURSE IV Thence North $29^{\circ}28'24''$ East a distance of 94.00 feet to a point;

AUGUST 2, 1994
LEGAL DESCRIPTION
STONEBROOKE CONDOMINIUM
ADDITIONAL LANDS REMAINING
AFTER DECLARATION OF PHASE V
PARCEL NO. 6
PAGE 2

VOL. 94-08165 PAGE 1

- COURSE V Thence North 0°30'15" West a distance of 124.04 feet to a point;
- COURSE VI Thence South 80°10'42" West a distance of 166.46 feet to a point;
- COURSE VII Thence North 79°00'42" West a distance of 61.80 feet to a point in a curve of an Easterly line of Stonebrooke Condominium, Phase III as shown by plat recorded in Volume 98, Page 27-47 of Cuyahoga County Plat Records;
- COURSE VIII Thence Southerly along the arc of a curve in said Easterly line deflecting to the left, a distance of 48.61 feet said curve having a radius of 100.00 feet and a chord which bears South 8°43'16" East, 48.13 feet to a point;
- COURSE IX Thence South 20°22'15" East, along said Easterly line, a distance of 75.49 feet to the Principal Place of Beginning and containing 0.7328 acres of land as calculated and described in August, 1994 by Earl T Beckwith, P.S. No. 7494 of LDC, Inc. based on a boundary survey of said 19.9221 acre parcel in May, 1992 by L. Terry Frease P.S. No. 5917 for GPD Associates, be the same, more or less, but subject to all legal highways and easements of record. Bearings used herein refer to an assumed meridian and are intended to indicate angles only.



LDC inc.

VOL. 94-08165 PAGE 2

8585 EAST AVENUE • MENTOR, OHIO 44060

(216) 255-8463, 354-6938 or 951-5263 • FAX: 255-9575

AUGUST 2, 1994

LEGAL DESCRIPTION
STONEBROOKE CONDOMINIUM
ADDITIONAL LANDS REMAINING
AFTER DECLARATION OF PHASE V
PARCEL NO. 7

Situated in the Village of Orange, County of Cuyahoga and State of Ohio and known as being a portion of Original Orange Township Lot Number 6, Tract Number 3, also being known as part of a 19.9221 acre parcel of land conveyed to Snavely Stonegate, Inc. by deed recorded in Volume 92-9640, Page 44 of Cuyahoga County Records and being further bounded and described as follows:

Beginning in the centerline of Miles Road (60 feet wide) at the Southeasterly corner of land so conveyed to Snavely Stonegate Inc.;

Thence North $1^{\circ}50'00''$ East, along the Easterly line of land so conveyed to Snavely Stonegate Inc., a distance of 956.78 feet to a Northeasterly corner of Stonebrooke Condominium, Phase II, Parcel No. 2 as shown by plat recorded in Volume 95, Page 31 of Cuyahoga County Plat Records;

Thence South $86^{\circ}34'05''$ West, along a Northerly line of said Phase II, Parcel No. 2, a distance of 93.38 feet to a Northwesterly corner thereof;

Thence South $3^{\circ}11'33''$ East, along a Westerly line of said Phase II, Parcel No. 2, a distance of 20.89 feet to a Northeasterly corner of Stonebrooke Condominium, Phase I as shown by plat recorded in Volume 94, Page 87 of Cuyahoga County Plat Records;

Thence South $85^{\circ}45'25''$ West, along a Northerly line of said Phase I, a distance of 34.00 feet to a Northwesterly corner thereof;

Thence North $5^{\circ}29'00''$ West, a distance of 106.65 feet to a point;

Thence Northerly along the arc of a curve deflecting to the right, a distance of 124.24 feet said curve having a radius of 720.00 feet and a chord which bears North $1^{\circ}16'49''$ West, 124.09 feet to a point of tangency at the Principal Place of Beginning of the premises herein intended to be described;

COURSE I through X are along line of Stonebrooke Condominium Phase III as shown by plat recorded in Volume 98, Page 27-47 of Cuyahoga County Plat Records;

COURSE I Thence continuing along said curve deflecting to the right, a distance of 64.32 feet said curve having a radius of 720.00 feet and a chord which bears North $6^{\circ}13'21''$ East, 64.30 feet to a point tangency;

- COURSE II Thence North 8°46'54" East a distance of 80.13 feet to a point of curvature;
- COURSE III Thence Northwesterly along the arc of a curve deflecting to the left, a distance of 89.72 feet said curve having a radius of 45.00 feet and a chord which bears North 48°20'27" West, 75.58 feet to a point of tangency;
- COURSE IV Thence South 74°32'10" West a distance of 27.19 feet to a point of curvature;
- COURSE V Thence Westerly along the arc of a curve deflecting to the right, a distance of 129.30 feet said curve having a radius of 260.00 feet and a chord which bears South 88°47'03" West, 127.98 feet to a point of tangency;
- COURSE VI Thence North 76°58'04" West a distance of 35.60 feet to a point of curvature;
- COURSE VII Thence Southwesterly along the arc of a curve deflecting to the left, a distance of 86.83 feet said curve having a radius of 45.00 feet and a chord which bears South 47°45'43" West, 73.97 feet to a point of compound curvature;
- COURSE VIII Thence Southerly along the arc of a curve deflecting to the left, a distance of 55.97 feet said curve having a radius of 900.16 feet and a chord which bears South 9°17'18" East, 55.97 feet to a point;
- COURSE IX Thence North 78°48'09" East a distance of 90.32 feet to a point;
- COURSE X Thence South 11°11'51" East a distance of 118.32 feet to a point;
- COURSE XI Thence North 84°15'15" East a distance of 95.57 feet to a point;
- COURSE XII Thence North 87°47'49" East a distance of 65.22 feet to the Principal Place of Beginning and containing 1.0077 acres of land as calculated and described in August, 1994 by Earl T Beckwith, P.S. No. 7494 of LDC, Inc., based on a boundary survey of said 19.9221 acre parcel in May, 1992 by L. Terry Frease P.S. No. 5917 for GPD Associates, be the same, more or less, but subject to all legal highways and easements of record. Bearings used herein refer to an assumed meridian and are intended to indicate angles only.



AUGUST 2, 1994

LEGAL DESCRIPTION
STONEBROOKE CONDOMINIUM
ADDITIONAL LANDS REMAINING
AFTER DECLARATION OF PHASE V
PARCEL NO. 8

Situated in the Village of Orange, County of Cuyahoga and State of Ohio and known as being a portion Original Township Lot Number 6, Tract Number 3, also being known as part of a 19.9221 acre parcel of land conveyed to Snavely Stonegate, Inc. by deed recorded in Volume 92-9640, Page 44 of Cuyahoga County Records and being further bounded and described as follows:

Beginning in the centerline of Miles Road (60 feet wide) at the Southeasterly corner of land so conveyed to Snavely Stonegate Inc.;

Thence North 1°50'00" East, along the Easterly line of land so conveyed to Snavely Stonegate, Inc., a distance of 956.78 feet to a Northeasterly corner of Stonebrooke Condominium, Phase II, Parcel 2 as shown by plat recorded in Volume 95, Page 31 of Cuyahoga County Plat Records and the Principal Place of Beginning of the premises herein intended to be described;

COURSE I Thence South 86°34'05" West, along a Northerly line of said Phase II, a distance of 93.38 feet to a Northwesterly corner thereof in an Easterly line of Stonebrooke Condominium Phase III, as shown by plat recorded in Volume 98, Page 27-47 of Cuyahoga County Plat Records;

COURSE II Thence North 2°05'02" West, along said Easterly line, a distance of 87.18 feet to a point;

COURSE III Thence Northerly along the arc of a curve in said Easterly line deflecting to the right, a distance of 66.76 feet said curve having a radius of 680.00 feet and a chord which bears North 3°24'41" West, 66.73 feet to a point;

COURSE IV Thence South 84°50'54" East a distance of 105.22 feet to a point in said Easterly line so conveyed to Snavely Stonegate, Inc.;

COURSE V Thence South 1°50'00" West, along said Easterly line, a distance of 138.77 feet to the Principal Place of Beginning and containing 0.3316 acres of land as calculated and described in August, 1994 by Earl T Beckwith, P.S. No. 7494 of LDC, Inc. based on a boundary survey of said 19.9221 acre parcel in May, 1992 by L. Terry Frease P.S. No. 5917 for GPD Associates, be the same, more or less, but subject to all legal highways and easements of record. Bearings used herein refer to an assumed meridian and are intended to indicate angles only.



AUGUST 2, 1994

LEGAL DESCRIPTION
STONEBROOKE CONDOMINIUM
ADDITIONAL LANDS REMAINING
AFTER DECLARATION OF PHASE V
PARCEL NO. 9

Situated in the Village of Orange, County of Cuyahoga and State of Ohio and known as being a portion Original Township Lot Number 6, Tract number 3, also being known as part of a 19.9221 acre parcel of land conveyed to Snavely Stonegate, Inc. by deed recorded in Volume 92-9640, Page 44 of Cuyahoga County Records and being further bounded and described as follows:

Beginning in the centerline of Miles Road (60 feet wide) at the Southeasterly corner of land so conveyed to Snavely Stonegate, Inc.;

Thence North 1°50'00" East, along the Easterly line of land so conveyed to Snavely Stonegate, Inc., a distance of 1214.28 feet to the Principal Place of Beginning of the premises herein intended to be described;

COURSE I Thence continuing North 1°50'00" East, along said Easterly line, a distance of 142.99 feet to a point at a Southeasterly corner of Stonebrooke Condominium Phase III, as shown by plat recorded in Volume 98, Page 27-47 of Cuyahoga County Plat Records;

COURSE II through V are along lines of said Phase III;

COURSE II Thence South 89°42'34" West a distance of 68.00 feet to a point;

COURSE III Thence South 65°55'21" West a distance of 34.39 feet to a point in a curve;

COURSE IV Thence Southerly along the arc of a curve deflecting to the right, a distance of 48.74 feet said curve having a radius of 85.00 feet and a chord which bears South 7°38'46" East, 48.08 feet to a point of tangency;

COURSE V Thence South 8°46'54" West a distance of 72.77 feet to a point;

AUGUST 2, 1994
LEGAL DESCRIPTION
STONEBROOKE CONDOMINIUM
ADDITIONAL LANDS REMAINING
AFTER DECLARATION OF PHASE V
PARCEL NO. 9
PAGE 2

VOL. 94-08165 PAGE 6

COURSE VI Thence South 84°50'54" East a distance of 99.94 feet to the Principal Place of Beginning and containing 0.2963 acres of land as calculated and described in August, 1994 by Earl T Beckwith, P.S. No. 7494 of LDC, Inc. based on a boundary survey of said 19.9221 acre parcel in May, 1992 by L. Terry Frease P.S. No. 5917 for GPD Associates, be the same, more or less, but subject to all legal highways and easements of record. Bearings used herein refer to an assumed meridian and are intended to indicate angles only.

TO FOURTH AMENDMENT TO DECLARATION OF CONDOMINIUM
OWNERSHIP FOR STONEBROOKE CONDOMINIUM

Legal Description
Stonebrooke Condominium
Additional Property that may be
Acquired by Declarant

(East Parcel)

Situated in the Village of Orange, County of Cuyahoga and State of Ohio and known as being part of Original Orange Township Lot No. 6, Tract 3, Third Division, and bounded and described as follows:

Beginning on the center line of North Miles Road, 60 feet wide, at a point which is distant North 88° 48' East 1394.10 feet measured along said center line from the Southeasterly corner of land conveyed to William Blackler by Deed dated February 23, 1901, and recorded in Volume 778, Page 254 of Cuyahoga County Records; thence North 88° 48' East along the center of North Miles Road, 184.48 feet to a point; thence North 01° 50' East 1655.51 feet to the Southerly line of land conveyed to Frank M. Carl by Deed dated September 19, 1919, and recorded in Volume 2314, Page 104 of Cuyahoga County Records; thence South 88° 36' 30" West along the Southerly line of land so conveyed to Frank M. Carl, 184.51 feet to a point; thence South 01° 50' West 1654.90 feet to the place of beginning, according to survey of Lander Engineering Company, dated July 19, 1920, be the same more or less, but subject to all legal highways.

TO FOURTH AMENDMENT TO DECLARATION OF CONDOMINIUM
OWNERSHIP FOR STONEBROOKE CONDOMINIUM

Legal Description
Stonebrooke Condominium
Additional Property that may be
Acquired by Declarant

(West Parcel)

Situated in the Village of Orange, County of Cuyahoga, and State of Ohio, and bounded and described as follows, to wit: and known as being part of Original Orange Township Lot No. 6, Tract No. 3 in the Third Division, bounded and described as follows:

Beginning on the centerline of North Miles Road (60 feet wide) at the Southeasterly corner of land conveyed by Louis Kreisl and Ann Kreisl, husband and wife to Anna Honcik by deed dated May 13, 1922 and recorded in Volume 2507, Page 53 of Cuyahoga County Records; thence North 1 deg. 50' East along the Easterly line of land conveyed to Anna Honcik as aforesaid 1610 feet to the Northwesterly corner of the third parcel of land conveyed by Francelia M. Huston, a widow, to Bertine T. Myers by deed dated March 12, 1913 and recorded in Volume 1443, Page 507 of Cuyahoga County Records; thence Easterly along the Northerly line of said third parcel of land conveyed to Bertine T. Myers as aforesaid 190.90 feet; thence South 1 deg. 50' West 1606 feet to a point on the said center line of North Miles Road distant 191.08 feet Easterly from the place of beginning, thence Westerly along the center line of North Miles Road, 191.08 feet to the place of beginning, containing 7.0437 acres of land, be the same more or less, but subject to all legal highways.

Permanent Parcel No. 901-36-15.

EXHIBIT "3"

TO FOURTH AMENDMENT TO DECLARATION OF CONDOMINIUM
OWNERSHIP FOR STONEBROOKE CONDOMINIUM

A NARRATIVE DESCRIPTION OF BUILDINGS AND UNITS

The Condominium Development is situated on a parcel of real estate located on the north side of Miles Road, east of Brainard Road in the Village of Orange, Cuyahoga County, Ohio. The Development is being expanded to include one (1) single-family detached building containing one (1) Unit, designated as Unit No. 48.

The building is constructed on a walk-out basement, principally of wood frame with drywall finish on the interior walls and vinyl siding on the exterior walls with a partial stone front. The roof is fiberglass shingle. Unit No. 48 is known as a "Foxglove" type Unit.

The "Foxglove" is a single-story Unit of ranch design containing from approximately 1,885 square feet of living area to approximately 1,910 square feet of living area, exclusive of the garage and optional basement areas. Units containing bay windows may have slightly larger square footages. The single floor contains a living room, dining room, den, kitchen, breakfast area, two (2) bedrooms, two (2) full baths, utility room, laundry room and an attached two (2) car garage.

Any inconsistencies between the narrative descriptions of the Units and/or of the Common Areas on one hand and the Drawings on the other hand shall be resolved in favor of the Drawings.

EXHIBIT "4"TO FOURTH AMENDMENT TO DECLARATION OF CONDOMINIUM
OWNERSHIP FOR STONEBROOKE CONDOMINIUM

Unit No.	Phase No.	Unit Address	Unit Type	Percentage or Fractional Interest in Common Areas and Facilities and Percentage or Fractional Interest in Common Expenses, Common Surplus, Common Profits and Common Losses
3	I	51 West Stonebrooke Drive	Primrose	1/43rd
4	I	55 West Stonebrooke Drive	Primrose	1/43rd
5	I	60 West Stonebrooke Drive	Primrose	1/43rd
6	I	64 West Stonebrooke Drive	Primrose	1/43rd
7	I	61 West Stonebrooke Drive	Primrose	1/43rd
8	I	65 West Stonebrooke Drive	Primrose	1/43rd
18	I	234 Stonebrooke Oval	Primrose	1/43rd
19	I	230 Stonebrooke Oval	Primrose	1/43rd
20	I	225 Stonebrooke Oval	Foxglove	1/43rd
21	I	221 Stonebrooke Oval	Foxglove	1/43rd
11	II	71 West Stonebrooke Drive	Foxglove	1/43rd
12	II	75 West Stonebrooke Drive	Foxglove	1/43rd
16	II	235 Stonebrooke Oval	Foxglove	1/43rd
17	II	231 Stonebrooke Oval	Foxglove	1/43rd
22	II	215 Stonebrooke Oval	Primrose	1/43rd
23	II	211 Stonebrooke Oval	Primrose	1/43rd
24	II	210 Stonebrooke Oval	Primrose	1/43rd
25	II	214 Stonebrooke Oval	Primrose	1/43rd
26	II	220 Stonebrooke Oval	Primrose	1/43rd
27	II	224 Stonebrooke Oval	Primrose	1/43rd

Unit No.	Phase No.	Unit Address	Unit Type	Percentage or Fractional Interest in Common Areas and Facilities and Percentage or Fractional Interest in Common Expenses, Common Surplus, Common Profits and Common Losses
9	III	70 West Stonebrooke Drive	Primrose	1/43rd
10	III	74 West Stonebrooke Drive	Primrose	1/43rd
49	III	121 Stonebrooke Oval	Primrose	1/43rd
50	III	125 Stonebrooke Oval	Primrose	1/43rd
51	III	131 Stonebrooke Oval	Foxglove	1/43rd
52	III	135 Stonebrooke Oval	Foxglove	1/43rd
53	III	130 Stonebrooke Oval	Foxglove	1/43rd
54	III	134 Stonebrooke Oval	Foxglove	1/43rd
56	III	140 Stonebrooke Oval	Primrose	1/43rd
57	III	144 Stonebrooke Oval	Primrose	1/43rd
64	III	170 Stonebrooke Oval	Foxglove	1/43rd
65	III	174 Stonebrooke Oval	Foxglove	1/43rd
40	IV	100 Stonebrooke Oval	Foxglove	1/43rd
41	IV	104 Stonebrooke Oval	Foxglove	1/43rd
46	IV	111 Stonebrooke Oval	Foxglove	1/43rd
47	IV	115 Stonebrooke Oval	Foxglove	1/43rd
70	IV	190 Stonebrooke Oval	Foxglove	1/43rd
71	IV	194 Stonebrooke Oval	Foxglove	1/43rd
72	IV	191 Stonebrooke Oval	Primrose	1/43rd
73	IV	195 Stonebrooke Oval	Primrose	1/43rd
76	IV	201 Stonebrooke Oval	Foxglove	1/43rd
77	IV	205 Stonebrooke Oval	Foxglove	1/43rd
48	V	120 Stonebrooke Oval	Foxglove	1/43rd
TOTAL:				1

CONSENT OF MORTGAGEE TO FOURTH AMENDMENT TO DECLARATION OF CONDOMINIUM OWNERSHIP FOR STONEBROOKE CONDOMINIUM

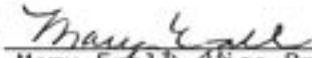
The undersigned, SECURITY FEDERAL SAVINGS AND LOAN ASSOCIATION OF CLEVELAND, is mortgagee of premises described in the within Fourth Amendment to Declaration of Condominium Ownership for Stonebrooke Condominium, Orange Village, Ohio, by virtue of the following mortgages: (a) mortgage filed for record on November 5, 1992 in Volume 92-9991, Page 44 et seq. of Cuyahoga County Records; (b) mortgage filed for record on April 23, 1993 in Volume 93-3677, Page 53 et seq. of Cuyahoga County Records; (c) mortgage filed for record on April 23, 1993 in Volume 93-3678, Page 4 et seq. of Cuyahoga County Records; (d) mortgage filed for record on August 12, 1993 in Volume 93-8528, Page 33 et seq. of Cuyahoga County Records; and (e) mortgage filed for record on August 12, 1993 in Volume 93-8523, Page 58 et seq. of Cuyahoga County Records ("Mortgages").

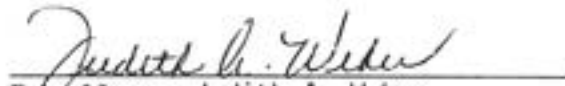
The undersigned hereby consents to the execution and delivery of the foregoing Fourth Amendment to Declaration of Condominium Ownership, with Drawings and other exhibits thereto ("Condominium Documents"), and to the filing thereof in the Office of the County Recorder of Cuyahoga County, Ohio, and further subjects and subordinates the Mortgages to the Condominium Documents, and to the provisions of Chapter 5311 of the Ohio Revised Code.

SIGNED AND ACKNOWLEDGED IN THE
THE PRESENCE OF:
(Witnesses as to both signatures):

SECURITY FEDERAL SAVINGS AND
LOAN ASSOCIATION OF CLEVELAND


Print Name Sharon A. Hare

By: 
Mary Ezell Vice President

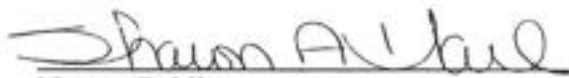

Print Name Judith A. Weber

By: 
Anthony R. Wolfe, Asst. V. P.

STATE OF OHIO)
) SS.
COUNTY OF CUYAHOGA)

BEFORE ME, a Notary Public, in and for said County and State, personally appeared the above-named SECURITY FEDERAL SAVINGS AND LOAN ASSOCIATION OF CLEVELAND by Mary Ezell, its Vice President, and by Anthony R. Wolfe, its Asst. V. P., who, having been first duly sworn acknowledged that they did execute the foregoing instrument and that the same was their free act and deed individually and as such officers and the free act and deed of the said corporation.

IN TESTIMONY WHEREOF, I have hereunto set my hand and affixed my official seal at Mayfield Heights, Ohio, this 8th day of August, 1994.


Notary Public

THIS INSTRUMENT PREPARED BY:

Richard A. Rosner, Attorney at Law
Kahn, Kleinman, Yanowitz & Arnsen Co., L.P.A.
Suite 2600, The Tower At Erieview
1301 East Ninth Street
Cleveland, Ohio 44114-1824
(216) 696-3311

SHARON A. HARE
Notary Public, STATE of OHIO
My Commission Expires Nov. 12, 1996
(Recorded in Lake County)

CONSENT OF MORTGAGEE TO FOURTH AMENDMENT TO DECLARATION OF
CONDOMINIUM OWNERSHIP FOR ** CONDOMINIUM
** STONEBROOKE

The undersigned, BONNI SPINELLI, LEE FRANCIS, MARY LOU ASCHERL and ELEANOR ZAVODNY, are mortgagees of the premises described in the within Fourth Amendment to Declaration of Condominium Ownership for ** Condominium (the "Amendment"), Orange Village, Cuyahoga County, Ohio, by virtue of mortgage filed for record on OCTOBER 28, 1992 in Volume 929640, Page 48 et seq. of Cuyahoga County Records ("Mortgage"). ** Stonebrooke

The undersigned hereby consents to the execution and delivery of the Amendment with exhibits thereto, and to the filing thereof in the Office of the County Recorder of Cuyahoga County, Ohio, and further subjects and subordinates the Mortgage to the Amendment, exhibits thereto, and to the provisions of Chapter 5311 of the Ohio Revised Code.

SIGNED AND ACKNOWLEDGED
IN THE PRESENCE OF:
(Names of witnesses must either be
typed or printed below their signatures)

Jean M. Blaha
JEAN M. BLAHA

Blair N. Melling
BLAIR N. MELLING

Joseph W. Hite
JOSEPH W. HITE

Sandra Rize
SANDRA RIZE

Jean M. Blaha
JEAN M. BLAHA

Blair N. Melling
BLAIR N. MELLING

Jean M. Blaha
JEAN M. BLAHA

Blair N. Melling
BLAIR N. MELLING

Bonni Spinelli
BONNI SPINELLI

Lee Francis
LEE FRANCIS

Mary Lou Ascherl
MARY LOU ASCHERL

Eleanor Zavodny
ELEANOR ZAVODNY

STATE OF OHIO)
CUYAHOGA COUNTY) SS:

Before me, a notary public, in and for said County and State, personally appeared the above-named BONNI SPINELLI, who acknowledged that she did sign the foregoing instrument and that the same is her free act and deed.

IN TESTIMONY WHEREOF, I have hereunto set my hand and official seal, at Bedford, Ohio, this 15 day of October, A.D. 1992.

Jean M Blaha
NOTARY PUBLIC
Notary Public for Ohio, Commission Expires February 22, 1997

STATE OF Tennessee)
Pickett COUNTY) SS:

Before me, a notary public, in and for said County and State, personally appeared the above-named LEE FRANCIS, who acknowledged that he did sign the foregoing instrument and that the same is his free act and deed.

IN TESTIMONY WHEREOF, I have hereunto set my hand and official seal, at Byrdstown, TN, this 20th day of October, A.D. 1992.

Brenda D Cross
NOTARY PUBLIC
MY COMMISSION
EXPIRES 6-24-96

STATE OF OHIO)
CUYAHOGA COUNTY) SS:

Before me, a notary public, in and for said County and State, personally appeared the above-named MARY LOU ASCHERL and ELEANOR ZAVODNY, who acknowledged that they did sign the foregoing instrument and that the same is their free act and deed.

IN TESTIMONY WHEREOF, I have hereunto set my hand and official seal, at Bedford, Ohio, this 15 day of October, A.D. 1992.

Jean M Blaha
NOTARY PUBLIC

This Instrument Prepared By:
Richard A. Rosner, Attorney at Law
Kahn, Kleinman, Yanowitz & Arnson Co., L.P.A.
Suite 2600, The Tower At Erieview
1301 East Ninth Street
Cleveland, Ohio 44114-1824
(216) 696-3311

Notary Public for Ohio, Commission Expires February 22, 1997

904632

STONEBROOKE CONDOMINIUM

ORANGE VILLAGE, OHIO

PHASE NO. VI

ADDING UNIT NOS. 44, 45, 66 and 67

FIFTH AMENDMENT TO DECLARATION OF CONDOMINIUM OWNERSHIP

This will certify that copies of this Fifth Amendment to Declaration of Condominium Ownership for Stonebrooke Condominium and the Drawings attached thereto, have been filed in the office of the County Auditor, Cuyahoga County, Ohio.

Date: 11-9-94, 1994

Cuyahoga County Auditor

By [Signature]
Deputy Auditor

94 NOV -9 PM 3: 23
RECORDED
INDEXED
CUM INDEX
CUM INDEX

THIS INSTRUMENT PREPARED BY:

Richard A. Rosner, Attorney at Law
Kahn, Kleinman, Yanowitz & Arnson Co., L.P.A.
Suite 2600, The Tower At Erieview
1301 East Ninth Street
Cleveland, Ohio 44114-1824
(216) 696-3311

JMG\JMG\50190.1

RECORDER NOTE:
FOR MAPS ACCOMPANYING THIS DECLARATION AND
BY-LAWS SEE VOL. 102 PAGES 23 TO 30
INCLUSIVE OF CONDOMINIUM MAP RECORDS.

Need
13th
345.60
479.60

FIFTH AMENDMENT TO
DECLARATION OF CONDOMINIUM OWNERSHIP
FOR STONEBROOKE CONDOMINIUM
ORANGE VILLAGE, OHIO
(PHASE NO. VI)

WHEREAS, Snavely Stonebrooke, Inc., an Ohio corporation, hereinafter referred to as "Declarant", filed for record the Declaration of Condominium Ownership ("Declaration") with the Bylaws attached thereto, and Drawings incorporated by reference therein, on September 22, 1993, with the Cuyahoga County Recorder, the Declaration being recorded in Volume 93-10143, Page 2 et seq. of Cuyahoga County Deed Records and the Drawings being recorded in Plat Volume 94, Pages 87-99 and Plat Volume 95, Pages 00-03 of Cuyahoga County Condominium Map Records and thereby submitted Phase No. I of the Stonebrooke Condominium to the provisions of Chapter 5311 of the Ohio Revised Code; and

WHEREAS, Declarant, by First Amendment to the Declaration of Condominium Ownership ("First Amendment") recorded on October 26, 1993 with the Cuyahoga County Recorder in Volume 93-11530, Page 50 et seq. of Cuyahoga County Records and the Drawings in Volume 95, Page 31 et seq. of Cuyahoga County Condominium Map Records and thereby submitted Phase No. II of Stonebrooke Condominium to the provisions of Chapter 5311 of the Ohio Revised Code; and

WHEREAS, Declarant, by Second Amendment to the Declaration of Condominium Ownership ("Second Amendment") recorded on May 5, 1994 with the Cuyahoga County Recorder in Volume 94-4448, Page 10 et seq. of Cuyahoga County Records and the Drawings in Volume 98, Page 27 et seq. of Cuyahoga County Condominium Map Records and thereby submitted Phase No. III of Stonebrooke Condominium to the provisions of Chapter 5311 of the Ohio Revised Code; and

WHEREAS, Declarant, by Third Amendment to the Declaration of Condominium Ownership ("Third Amendment") recorded on July 8, 1994 with the Cuyahoga County Recorder in Volume 94-6651, Page 60 et seq. of Cuyahoga County Records and the Drawings in Volume 99, Page 79 et seq. of Cuyahoga County Condominium Map Records and thereby submitted Phase No. IV of Stonebrooke Condominium to the provisions of Chapter 5311 of the Ohio Revised Code; and

WHEREAS, Declarant, by Fourth Amendment to the Declaration of Condominium Ownership ("Fourth Amendment") recorded on August 25, 1994 with the Cuyahoga County Recorder in Volume 94-8164, Page 43 et seq. of Cuyahoga County Records and the Drawings in Volume 100, Page 84 et seq. of Cuyahoga County Condominium Map Records and thereby submitted Phase No. V of Stonebrooke Condominium to the provisions of Chapter 5311 of the Ohio Revised Code; and

WHEREAS, under the Declaration the right was reserved by Declarant to add to the Condominium Property phases and the improvements thereon and all easements, rights and appurtenances thereto and all articles of personal property existing for the common use of the Unit Owners; and

WHEREAS, Declarant is the legal title holder of and desires to add to the Condominium Property and to submit to said Chapter 5311 of the Ohio Revised Code, as Additional Property pursuant to Articles XI and XII of the Declaration, the real property designated herein as Phase No. VI of Stonebrooke Condominium which is improved with two (2) Buildings each containing two (2) Units for a total of four (4) Units.

NOW, THEREFORE, Declarant, pursuant to the authority of Articles XI and XII of the Declaration hereby declares that the Declaration be and hereby is amended as follows (unless otherwise expressly provided herein, the capitalized terms used herein shall have the same meaning as defined in the Declaration).

1. The Phase No. VI property and the improvements thereon, and all easements, rights and appurtenances thereto and all articles of personal property existing for the common use of the Unit Owners, are hereby added to the Condominium Property as defined in Article I of the Declaration, and are also hereby submitted to Chapter 5311 of the Ohio Revised Code as a part of the Condominium Property in accordance with and to be governed in all respects by the terms and provisions of the Declaration as hereby and hereinafter amended.

2. The legal description of Parcel No. 1 set forth in Exhibit "1" of the Declaration is amended to include the real property for Phase No. VI of Stonebrooke Condominium, the legal description for Phase No. VI being described in Exhibit "1" attached hereto and made a part hereof.

3. The legal descriptions of the Additional Property set forth in Exhibits "2" and "3" of the Declaration are amended by the deletion therefrom of the real property described in Exhibit "1" hereof, the residue of the Additional Property being described in Exhibit "2" attached hereto and made a part hereof.

4. In the first paragraph of Article II of the Declaration and in Article II(A) of the Declaration the number of Units referred to therein is increased from forty-three (43) Units to forty-seven (47) Units. A narrative description of the Buildings and Units of Phase No. VI is set forth in Exhibit "3" attached hereto and made a part hereof.

5. The percentage interest or fractional interest of each Unit in the Common Areas and Facilities as set forth in Exhibit "E" of the Declaration is hereby amended to be as set forth in Exhibit "4" attached hereto and made a part hereof.

6. The particulars of the land, buildings and other improvements for Phase No. VI, including, but not limited to, the layout, location, designation, dimensions of each Unit, the layout, locations and dimensions of the Common Areas and Facilities and the location and dimensions of all appurtenant easements or encroachments are shown graphically on the set of Phase No. VI Amendment to Allotted Drawings incorporated in this Fifth Amendment to Declaration of Condominium Ownership for Stonebrooke Condominium, by reference as Exhibit "A", prepared and bearing the certified statements of GPD Associates, Professional Engineers, Architects and Planners, 520 South Main Street, Suite 2531, Akron, Ohio 44311-1010, and RSA/Richard E. Siegfried Architects, Inc., Registered Architects, 18 North Main Street, Chagrin Falls, Ohio 44022, as required by the Condominium Act of the State of Ohio. The Phase No. VI Amendment to the Allotted Drawings will be filed in the Condominium Map Records of the Office of the Recorder of Cuyahoga County, Ohio, simultaneously with the filing of this Fifth Amendment to the Declaration.

7. Article XVII of the Declaration is amended to provide that the two (2) year warranty period for Phase No. VI shall commence on the date the deed or other evidence of ownership is filed for record following the first sale of a Condominium Ownership Interest in Phase No. VI to a Purchaser in good faith for value.

8. No owner of a Unit which was not included in Phase Nos. I, II, III, IV and V shall: (a) have or obtain any interest in funds collected by the Association from the owners of Units included in Phase Nos. I, II, III, IV and V prior to the filing of this Fifth Amendment (except replacement reserve funds), nor (b) have or be subjected to any liability for expenses arising with respect to the Condominium Property prior to the filing of this Fifth Amendment.

9. Declarant will assume the rights and obligations of a Unit Owner in its capacity as owner of Condominium Ownership Interests that have been declared but are not yet sold and conveyed to a Purchaser in good faith for value, including, without limitation, the obligation to pay Common Expenses attaching to such interests from the date the amendment to the Declaration creating such interests is filed for record.

10. Except as amended hereinbefore and herein, the Declaration thereto shall remain in full force and effect.

11. Consent to this Fifth Amendment to the Declaration is hereby exercised by Declarant on behalf of the Unit Owners and their mortgagees pursuant to Articles XI and XII of the Declaration.

EXHIBIT "A"

TO FIFTH AMENDMENT TO DECLARATION OF CONDOMINIUM
OWNERSHIP FOR STONEBROOKE CONDOMINIUM

REFERENCE TO ALLOTTED DRAWINGS

The particulars of the land, buildings and other improvements for Phase No. VI, including but not limited to, the layout, location, designation, dimensions of each Unit, the layout, locations and dimensions of the Common Areas and Facilities and the location and dimensions of all appurtenant easements or encroachments are shown graphically on the set of Allotted Drawings incorporated in the Fifth Amendment to the Declaration of Condominium Ownership for Stonebrooke Condominium by reference as Exhibit "A", prepared and bearing the certified statements of GPD Associates, Professional Engineers, Architects and Planners, 520 South Main Street, Suite 2531, Akron, Ohio 44311-1010 and RSA/Richard E. Siegfried Architect, Inc., Registered Architects, 18 North Main Street, Chagrin Falls, Ohio 44022, as required by the Condominium Act of the State of Ohio. Such set of Allotted Drawings will be filed in the Condominium Map Records of the Office of the Recorder of Cuyahoga County, Ohio, simultaneously with the recording of the Fifth Amendment.

TO FIFTH AMENDMENT TO DECLARATION OF CONDOMINIUM
 OWNERSHIP FOR STONEBROOKE CONDOMINIUM



LDC inc.

8585 EAST AVENUE • MENTOR, OHIO 44060

(216) 255-8463, 354-6938 or 951-5263 • FAX: 255-9575

SEPTEMBER 29, 1994

LEGAL DESCRIPTION
 STONEBROOKE CONDOMINIUM
 PHASE VI
 PARCEL NO. 1

VOL. 94-10606 PAGE 21

Situated in the Village of Orange, County of Cuyahoga and State of Ohio and known as being a portion of Original Orange Township Lot Number 6, Tract Number 3, also being known as part of a 19.9221 acre parcel of land conveyed to Snavely Stonegate, Inc. by deed recorded in Volume 92-9640, Page 44 of Cuyahoga County Records and being further bounded and described as follows:

Beginning in the centerline of Miles Road (60 feet wide) at a point which is distant North 88°48'00" East 829.25 feet, measured along said centerline, from the Southeasterly corner of land conveyed to William Blackler by deed dated February 23, 1901, and recorded in Volume 778, Page 254 of said Cuyahoga County Records;

Thence North 1°50'00" East, along the Westerly line of land so conveyed to Snavely Stonegate Inc., a distance of 820.52 feet to the Principal Place of Beginning of the premises herein intended to be described;

COURSE I Thence continuing North 1°50'00" East, along said Westerly line, a distance of 189.99 feet to a point;

COURSE II Thence South 74°20'59" East a distance of 113.02 feet to a point in a curved Westerly line of Stonebrooke Condominium Phase III, Parcel 2 as shown by plat recorded in Volume 98, Page 27-47 of Cuyahoga County Plat Records;

COURSE III through COURSE IV are along lines of said Phase III;

COURSE III Thence Southerly along the arc of a curve deflecting to the right, a distance of 75.90 feet said curve having a radius of 1722.68 feet and a chord which bears South 11°45'14" West, 75.90 feet to a point of reverse curvature;

SEPTEMBER 29, 1994
LEGAL DESCRIPTION
STONEBROOKE CONDOMINIUM
PHASE VI
PARCEL NO. 1
PAGE 2

VOL. 94-10606 PAGE 22

- COURSE IV Thence Southerly along the arc of a curve deflecting to the left, a distance of 52.14 feet said curve having a radius of 140.00 feet and a chord which bears South 2°20'46" West, 51.84 feet to a point at a Northeasterly corner of Stonebrooke Condominium Phase IV, Parcel 1 as shown by plat recorded in Volume 99, Page 79-95 of Cuyahoga County Plat Records;
- COURSE V Thence South 81°40'30" West along a Northerly line of said Phase IV, a distance of 26.79 feet to an anglepoint therein;
- COURSE VI Thence South 67°26'22" West along said Northerly line, a distance of 76.68 feet to the Principal Place of Beginning and containing 0.3589 acres of land as calculated and described in September, 1994 by Earl T Beckwith, P.S. No. 7494 of LDC, Inc, based on a boundary survey of said 19.9221 acres parcel in May, 1992 by L. Terry Frease P.S. No. 5917 for GPD Associates, be the same, more or less, but subject to all legal highways and easements of record. Bearings used herein refer to an assumed meridian and are intended to indicate angles only.



LDC inc.

8585 EAST AVENUE • MENTOR, OHIO 44060

(216) 255-8463, 354-6938 or 951-5263 • FAX: 255-9575

SEPTEMBER 29, 1994

LEGAL DESCRIPTION
STONEBROOKE CONDOMINIUM
PHASE VI
PARCEL NO. 2

Situated in the Village of Orange, County of Cuyahoga and State of Ohio and known as being a portion Original Township Lot Number 6, Tract number 3, also being known as part of a 19.9221 acre parcel of land conveyed to Snavely Stonegate, Inc. by deed recorded in Volume 92-9640, Page 44 of Cuyahoga County Records and being further bounded and described as follows:

Beginning in the centerline of Miles Road (60 feet wide) at the Southeasterly corner of land so conveyed to Snavely Stonegate, Inc.;

Thence North 1°50'00" East, along the Easterly line of land so conveyed to Snavely Stonegate, Inc., a distance of 1214.28 feet to the Principal Place of Beginning of the premises herein intended to be described;

COURSE I Thence continuing North 1°50'00" East, along said Easterly line, a distance of 142.99 feet to a point at a Southeasterly corner of Stonebrooke Condominium Phase III, as shown by plat recorded in Volume 98, Page 27-47 of Cuyahoga County Plat Records;

COURSE II through V are along lines of said Phase III;

COURSE II Thence South 89°42'34" West a distance of 68.00 feet to a point;

COURSE III Thence South 65°55'21" West a distance of 34.39 feet to a point in a curve;

COURSE IV Thence Southerly along the arc of a curve deflecting to the right, a distance of 48.74 feet said curve having a radius of 85.00 feet and a chord which bears South 7°38'46" East, 48.08 feet to a point of tangency;

COURSE V Thence South 8°46'54" West a distance of 72.77 feet to a point;

SEPTEMBER 29, 1994
LEGAL DESCRIPTION
STONEBROOKE CONDOMINIUM
PHASE VI
PARCEL NO. 2
PAGE 2

VOL. 94-10606 PAGE 24

COURSE VI

Thence South $84^{\circ}50'54''$ East a distance of 99.94 feet to the Principal Place of Beginning and containing 0.2963 acres of land as calculated and described in September, 1994 by Earl T Beckwith, P.S. No. 7494 of LDC, Inc. based on a boundary survey of said 19.9221 acre parcel in May, 1992 by L. Terry Frease P.S. No. 5917 for GPD Associates, be the same, more or less, but subject to all legal highways and easements of record. Bearings used herein refer to an assumed meridian and are intended to indicate angles only.

TO FIFTH AMENDMENT TO DECLARATION OF CONDOMINIUM
 OWNERSHIP FOR STONEBROOKE CONDOMINIUM

VOL. 94-10606 PAGE 25



LDC inc.

8585 EAST AVENUE • MENTOR, OHIO 44060

(216) 255-8463, 354-6938 or 951-5263 • FAX: 255-9575

SEPTEMBER 29, 1994

LEGAL DESCRIPTION
 STONEBROOKE CONDOMINIUM
 ADDITIONAL LANDS REMAINING
 AFTER DECLARATION OF PHASE V I
 PARCEL NO. 1

Situated in the Village of Orange, County of Cuyahoga and State of Ohio and known as being a portion of Original Orange Township Lot Number 6, Tract Number 3, also being known as part of a 19.9221 acre parcel of land conveyed to Snavely Stonegate, Inc. by deed recorded in Volume 92-9640, Page 44 of Cuyahoga County Records and being further bounded and described as follows:

Beginning in the centerline of Miles Road (60 feet wide) at a point which is distant North 88°48'00" East 829.25 feet, measured along said centerline, from the Southeasterly corner of land conveyed to William Blackler by deed dated February 23, 1901, and recorded in Volume 778, Page 254 of said Cuyahoga County Records;

Thence North 1°50'00" East, a distance of 30.04 feet to a point on the Northerly sideline of said Miles Road and the Principal Place of Beginning of the premises herein intended to be described;

- COURSE I Thence North 68°27'07" East, a distance of 100.91 feet to a point;
- COURSE II Thence North 3°03'48" East, a distance of 105.01 feet to a point of curvature;
- COURSE III Thence along the arc of a curve deflecting to the right, 72.41 feet, said curve having a radius of 232.00 feet and a chord which bears North 8°09'17" West, 72.11 feet to a point of tangency;
- COURSE IV Thence North 83°49'09" West, a distance of 82.60 feet to a point on the Westerly line of land so conveyed to Snavely Stonegate, Inc.;
- COURSE V Thence South 1°50'00" West along said Westerly line, a distance of 222.31 feet to the Principal Place of Beginning and containing 0.4158 acres of land as calculated and described in June, 1994 by Rudy E. Schwartz P.S. No. 7193 of LDC Inc., based on boundary survey of said 19.9221 acres parcel in May, 1992 by L. Terry Frease P.S. No. 5917 for GPD Associates, be the same, more or less, but subject to all legal highways and easements of record. Bearings used herein refer to an assumed meridian and are intended to indicate angles only.



8585 EAST AVENUE • MENTOR, OHIO 44060

(216) 255-8463, 354-6938 or 951-5263 • FAX: 255-9575

SEPTEMBER 29, 1994

LEGAL DESCRIPTION
STONEBROOKE CONDOMINIUM
ADDITIONAL LANDS REMAINING
AFTER DECLARATION OF PHASE VI
PARCEL NO. 2

Situated in the Village of Orange, County of Cuyahoga and State of Ohio and known as being a portion of Original Orange Township Lot Number 6, Tract Number 3, also being known as part of a 19.9221 acre parcel of land conveyed to Snavely Stonegate, Inc. by deed recorded in Volume 92-9640, Page 44 of Cuyahoga County Records and being further bounded and described as follows:

Beginning in the centerline of Miles Road (60 feet wide) at the Southeasterly corner of land so conveyed to Snavely Stonegate Inc.;

- COURSE I Thence North 1°50'00" East, along the Easterly line of land so conveyed to Snavely Stonegate Inc., a distance of 649.29 feet to the Northeasterly corner thereof;
- COURSE II Thence North 81°56'56" West, a distance of 79.38 feet to a point;
- COURSE III Thence North 64°00'30" West, a distance of 32.41 feet to a point on a curve;
- COURSE IV Thence along the arc of a curve deflecting to the right, 44.09 feet, said curve having a radius of 337.00 feet and a chord which bears South 29°44'20" West, 44.06 feet to a point of compound curvature;
- COURSE V Thence along the arc of a curve deflecting to the right, 112.18 feet, said curve having a radius of 147.00 feet and a chord which bears South 55°20'59" West, 109.48 feet to a point of tangency;
- COURSE VI Thence South 12°26'58" West, a distance of 87.54 feet to a point;
- COURSE VII Thence North 77°31'45" West, a distance of 118.12 feet to a point;

SEPTEMBER 29, 1994
LEGAL DESCRIPTION
STONEBROOKE CONDOMINIUM
ADDITIONAL LANDS REMAINING
AFTER DECLARATION OF PHASE VI
PARCEL NO. 2
PAGE 2

- COURSE VIII Thence South 2°38'00" West, a distance of 121.51 feet to the Northwestern corner of land conveyed to F. & E. E. Vucsko by deed recorded in Volume 10945, Page 657 of Cuyahoga County Records;
- COURSE IX Thence North 88°48'00" East along the Northerly line of land so conveyed to F. & E. E. Vucsko, a distance of 163.31 feet to the Northeasterly corner thereof;
- COURSE X Thence South 1°50'00" West along the Easterly line of land so conveyed to F. & E. E. Vucsko, distance of 400.00 feet to the Southeasterly corner thereof in the centerline of said Miles Road;
- COURSE XI Thence North 88°48'00" East along said centerline, a distance of 188.23 feet to the Place of Beginning and containing 3.2371 acres of land as calculated and described in June, 1994 by Rudy E. Schwartz P.S. No. 7193 of LDC Inc., based on a boundary survey of said 19.9221 acre parcel in May, 1992 by L. Terry Frease P.S. No. 5917 for GPD Associates, be the same, more or less, but subject to all legal highways and easements of record. Bearings used herein refer to an assumed meridian and are intended to indicate angles only.



SEPTEMBER 29, 1994

LEGAL DESCRIPTION
STONEBROOKE CONDOMINIUM
ADDITIONAL LANDS REMAINING
AFTER DECLARATION OF PHASE VI
PARCEL NO. 3

Situated in the Village of Orange, County of Cuyahoga and State of Ohio and known as being a portion of Original Orange Township Lot Number 6, Tract Number 3, also being known as part of a 19.9221 acre parcel of land conveyed to Snavely Stonegate, Inc. by deed recorded in Volume 92-9640, Page 44 of Cuyahoga County Records and being further bounded and described as follows:

Beginning in the centerline of Miles Road (60 feet wide) at a point which is distant North 88°48'00" East 829.25 feet, measured along said centerline, from the Southeasterly corner of land conveyed to William Blackler by deed dated February 23, 1901, and recorded in Volume 778, Page 254 of Cuyahoga County Records;

Thence North 1°50'00" East, along the Westerly line of land so conveyed to Snavely Stonegate Inc. a distance of 1401.42 feet to the Principal Place of Beginning of the premises herein intended to be described;

- COURSE I Thence North 54°58'39" East a distance of 133.01 feet to a point;
- COURSE II Thence South 35°02'44" East a distance of 62.79 feet to a point;
- COURSE III Thence South 15°35'58" East a distance of 27.83 feet to a point;
- COURSE IV Thence Easterly along the arc of a curve deflecting to the right, a distance of 42.48 feet, said curve having a radius of 85.00 feet and a chord which bears North 88°43'03" East, 42.04 feet to a point of tangency;
- COURSE V Thence South 76°58'04" East a distance of 35.60 feet to a point of curvature;
- COURSE VI Thence Easterly along the arc of a curve deflecting to the left, a distance of 109.41 feet said curve having a radius of 220.00 feet and a chord which bears North 88°47'03" East, 108.29 feet to a point of tangency;
- COURSE VII Thence North 74°32'10" East a distance of 27.19 feet to a point of curvature;

SEPTEMBER 29, 1994
 LEGAL DESCRIPTION
 STONEBROOKE CONDOMINIUM
 ADDITIONAL LANDS REMAINING
 AFTER DECLARATION OF PHASE VI
 PARCEL NO. 3
 PAGE 2

- COURSE VIII Thence Easterly along the arc of a curve deflecting to the right, a distance of 50.55 feet said curve having a radius of 85.00 feet and a chord which bears South 85°03'18" East, 59.28 feet to a point;
- COURSE IX Thence North 25°21'15" East a distance of 16.01 feet to a point;
- COURSE X Thence North 0°17'26" West a distance of 72.02 feet to a point;
- COURSE XI Thence North 89°42'34" East a distance of 137.80 feet to a point in the Easterly line of land so conveyed to Snavely Stonegate, Inc.;
- COURSE XII Thence North 1°50'00" East, along said Easterly line, a distance of 182.62 feet to the Northeasterly corner thereof;
- COURSE XIII Thence South 88°36'30" West, along the Northerly line of land so conveyed to Snavely Stonegate, Inc., a distance of 569.59 feet to the Northwesterly corner thereof;
- COURSE XIV Thence South 3°50'00" East, along the Westerly line of land so conveyed to Snavely Stonegate, Inc., a distance of 46.86 feet to an angle point therein;
- COURSE XV Thence South 1°50'00" West, along said Westerly line, a distance of 204.69 feet to the Principal Place of Beginning and containing 2.9859 acres of land as calculated and described in June, 1994 by Earl T Beckwith, P.S. No. 7494 of LDC, Inc. based on a boundary survey of said 19.9221 acre parcel in May, 1992 by L. Terry Frease P.S. No. 5917 for GPD Associates, be the same, more or less, but subject to all legal highways and easements of record. Bearings used herein refer to an assumed meridian and are intended to indicate angles only.



SEPTEMBER 29, 1994

LEGAL DESCRIPTION
STONEBROOKE CONDOMINIUM
ADDITIONAL LANDS REMAINING
AFTER DECLARATION OF PHASE VI
PARCEL NO. 4

Situated in the Village of Orange, County of Cuyahoga and State of Ohio and known as being a portion of Original Orange Township Lot Number 6, Tract Number 3, also being known as part of a 19.9221 acre parcel of land conveyed to Snavely Stonegate, Inc. by deed recorded in Volume 92-9640, Page 44 of Cuyahoga County Records and being further bounded and described as follows:

Beginning in the centerline of Miles Road (60 feet wide) at a point which is distant North $88^{\circ}48'00''$ East 829.25 feet, measured along said centerline, from the Southeasterly corner of land conveyed to William Blackler by deed dated February 23, 1901, and recorded in Volume 778, page 254 of said Cuyahoga County Records;

Thence North $1^{\circ}50'00''$ East, along the Westerly line of land so conveyed to Snavely Stonegate Inc., a distance of 524.82 feet to the Northwesterly corner of Stonebrooke Condominium Phase III, Parcel No. 1 as shown by plat recorded in Volume 98, Pages 27-47 of Cuyahoga County Plat Records and the Principal Place of Beginning of the premises herein intended to be described;

COURSE I Thence continuing North $1^{\circ}50'00''$ East, along said Westerly line, a distance of 167.34 feet to a point;

COURSE II Thence North $67^{\circ}21'06''$ East a distance of 154.48 feet to a Northwesterly corner of Stonebrooke Condominium Phase I as shown by plat recorded in Volume 94, Page 87 of Cuyahoga County Plat Records;

COURSE III through COURSE are along Westerly lines of said Phase I;

COURSE III Thence South $22^{\circ}38'54''$ East a distance of 77.00 feet to a point;

COURSE IV Thence South $19^{\circ}51'37''$ West a distance of 16.62 feet to a point;

SEPTEMBER 29, 1994
LEGAL DESCRIPTION
STONEBROOKE CONDOMINIUM
ADDITIONAL LANDS REMAINING
AFTER DECLARATION OF PHASE IV
PARCEL NO. 4
PAGE 2

- COURSE V Thence South $54^{\circ}17'50''$ West a distance of 10.00 feet to a point of curvature;
- COURSE VI Thence Southwesterly along the arc of a curve deflecting to the left, a distance of 96.94 feet said curve having a radius of 167.00 feet and a chord which bears South $37^{\circ}40'05''$ West, 95.58 feet to a point of compound curvature;
- COURSE VII Thence Southerly along the arc of a curve deflecting to the left, a distance of 73.03 feet said curve having a radius of 317.00 feet and a chord which bears South $14^{\circ}26'22''$ West, 72.87 feet to a point at a Northeasterly corner of said Stonebrooke Condominium Phase III, Parcel No. 1;
- COURSE VIII Thence North $82^{\circ}09'39''$ West, along a Northerly line of said Phase III, a distance of 88.05 feet to the Principal Place of Beginning and containing 0.6009 acres of land as calculated and described in June, 1994 by Earl T Beckwith, P.S. No. 7494 of LDC, Inc. based on a boundary survey of said 19.9221 acres parcel in May, 1992 by L. Terry Frease P.S. No. 5917 for GPD Associates, be the same, more or less, but subject to all legal highways and easements of record. Bearings used herein refer to an assumed meridian and are intended to indicate angles only.



LDC inc.

8585 EAST AVENUE • MENTOR, OHIO 44060

(216) 255-8463, 354-6938 or 951-5263 • FAX: 255-9575

SEPTEMBER 29, 1994

LEGAL DESCRIPTION
STONEBROOKE CONDOMINIUM
ADDITIONAL LANDS REMAINING
AFTER DECLARATION OF PHASE VI
PARCEL NO. 5

Situated in the Village of Orange, County of Cuyahoga and State of Ohio and known as being a portion of Original Orange Township Lot Number 6, Tract Number 3, also being known as part of a 19.9221 acre parcel of land conveyed to Snavely Stonegate, Inc. by deed recorded in Volume 92-9640, Page 44 of Cuyahoga County Records and being further bounded and described as follows:

Beginning in the centerline of Miles Road (60 feet wide) at a point which is distant North 88°48'00" East 829.25 feet, measured along said centerline, from the Southeasterly corner of land conveyed to William Blackler by deed dated February 23, 1901, and recorded in Volume 778, Page 254 of said Cuyahoga County Records;

Thence North 1°50'00" East, along the Westerly line of land so conveyed to Snavely Stonegate Inc., a distance of 692.16 feet to a point;

Thence North 67°21'06" East, along the Southwesterly prolongation of a Northerly line of Stonebrooke Condominium Phase I, as shown by plat recorded in Volume 94, Page 87 of Cuyahoga County Plat Records, and the Northerly line thereof, a distance of 188.48 feet to a Northeasterly corner thereof and the Principal Place of Beginning of the premises herein intended to be described;

COURSES I through V are along lines of said Phase I and Phase II as shown by plat recorded in Volume 95, Page 31 of Cuyahoga County Plat Records;

- | | |
|------------|--|
| COURSE I | Thence South 22°38'55" East a distance of 68.07 feet to a point; |
| COURSE II | Thence North 42°14'16" East a distance of 73.95 feet to a point; |
| COURSE III | Thence South 48°05'38" East a distance of 94.10 feet to a point; |
| COURSE IV | Thence North 29°28'24" East a distance of 94.00 feet to a point; |

SEPTEMBER 29, 1994
LEGAL DESCRIPTION
STONEBROOKE CONDOMINIUM
ADDITIONAL LANDS REMAINING
AFTER DECLARATION OF PHASE VI
PARCEL NO. 5
PAGE 2

- COURSE V Thence North $0^{\circ}30'15''$ West a distance of 124.04 feet to a point;
- COURSE VI Thence South $80^{\circ}10'42''$ West a distance of 166.46 feet to a point;
- COURSE VII Thence North $79^{\circ}00'42''$ West a distance of 61.80 feet to a point in a curve of an Easterly line of Stonebrooke Condominium, Phase III as shown by plat recorded in Volume 98, Page 27-47 of Cuyahoga County Plat Records;
- COURSE VIII Thence Southerly along the arc of a curve in said Easterly line deflecting to the left, a distance of 48.61 feet said curve having a radius of 100.00 feet and a chord which bears South $8^{\circ}43'16''$ East, 48.13 feet to a point;
- COURSE IX Thence South $20^{\circ}22'15''$ East, along said Easterly line, a distance of 75.49 feet to the Principal Place of Beginning and containing 0.7328 acres of land as calculated and described in June, 1994 by Earl T Beckwith, P.S. No. 7494 of LDC, Inc. based on a boundary survey of said 19.9221 acre parcel in May, 1992 by L. Terry Frease P.S. No. 5917 for GPD Associates, be the same, more or less, but subject to all legal highways and easements of record. Bearings used herein refer to an assumed meridian and are intended to indicate angles only.



8585 EAST AVENUE • MENTOR, OHIO 44060

(216) 255-8463, 354-6938 or 951-5263 • FAX: 255-9575

SEPTEMBER 29, 1994

LEGAL DESCRIPTION
 STONEBROOKE CONDOMINIUM
 ADDITIONAL LANDS REMAINING
 AFTER DECLARATION OF PHASE VI
 PARCEL NO. 6

Situated in the Village of Orange, County of Cuyahoga and State of Ohio and known as being a portion of Original Orange Township Lot Number 6, Tract Number 3, also being known as part of a 19.9221 acre parcel of land conveyed to Snavely Stonegate, Inc. by deed recorded in Volume 92-9640, Page 44 of Cuyahoga County Records and being further bounded and described as follows:

Beginning in the centerline of Miles Road (60 feet wide) at the Southeasterly corner of land so conveyed to Snavely Stonegate Inc.;

Thence North $1^{\circ}50'00''$ East, along the Easterly line of land so conveyed to Snavely Stonegate Inc., a distance of 956.78 feet to a Northeasterly corner of Stonebrooke Condominium, Phase II, Parcel No. 2 as shown by plat recorded in Volume 95, Page 31 of Cuyahoga County Plat Records;

Thence South $86^{\circ}34'05''$ West, along a Northerly line of said Phase II, Parcel No. 2, a distance of 93.38 feet to a Northwesterly corner thereof;

Thence South $3^{\circ}11'33''$ East, along a Westerly line of said Phase II, Parcel No. 2, a distance of 20.89 feet to a Northeasterly corner of Stonebrooke Condominium, Phase I as shown by plat recorded in Volume 94, Page 87 of Cuyahoga County Plat Records;

Thence South $85^{\circ}45'25''$ West, along a Northerly line of said Phase I, a distance of 34.00 feet to a Northwesterly corner thereof;

Thence North $5^{\circ}29'00''$ West, a distance of 106.65 feet to a point;

Thence Northerly along the arc of a curve deflecting to the right, a distance of 124.24 feet said curve having a radius of 720.00 feet and a chord which bears North $1^{\circ}16'49''$ West, 124.09 feet to a point of tangency at the Principal Place of Beginning of the premises herein intended to be described;

COURSE I through X are along line of Stonebrooke Condominium Phase III as shown by plat recorded in Volume 98, Page 27-47 of Cuyahoga County Plat Records;

COURSE I Thence continuing along said curve deflecting to the right, a distance of 64.32 feet said curve having a radius of 720.00 feet and a chord which bears North $6^{\circ}13'21''$ East, 64.30 feet to a point tangency;

SEPTEMBER 29, 1994
LEGAL DESCRIPTION
STONEBROOKE CONDOMINIUM
ADDITIONAL LANDS REMAINING
AFTER DECLARATION OF PHASE VI
PARCEL NO. 6
PAGE 2

- COURSE II Thence North 8°46'54" East a distance of 80.13 feet to a point of curvature;
- COURSE III Thence Northwesterly along the arc of a curve deflecting to the left, a distance of 89.72 feet said curve having a radius of 45.00 feet and a chord which bears North 48°20'27" West, 75.58 feet to a point of tangency;
- COURSE IV Thence South 74°32'10" West a distance of 27.19 feet to a point of curvature;
- COURSE V Thence Westerly along the arc of a curve deflecting to the right, a distance of 129.30 feet said curve having a radius of 260.00 feet and a chord which bears South 88°47'03" West, 127.98 feet to a point of tangency;
- COURSE VI Thence North 76°58'04" West a distance of 35.60 feet to a point of curvature;
- COURSE VII Thence Southwesterly along the arc of a curve deflecting to the left, a distance of 86.83 feet said curve having a radius of 45.00 feet and a chord which bears South 47°45'43" West, 73.97 feet to a point of compound curvature;
- COURSE VIII Thence Southerly along the arc of a curve deflecting to the left, a distance of 55.97 feet said curve having a radius of 900.16 feet and a chord which bears South 9°17'18" East, 55.97 feet to a point;
- COURSE IX Thence North 78°48'09" East a distance of 90.32 feet to a point;
- COURSE X Thence South 11°11'51" East a distance of 118.32 feet to a point;
- COURSE XI Thence North 84°15'15" East a distance of 95.57 feet to a point;
- COURSE XII Thence North 87°47'49" East a distance of 65.22 feet to the Principal Place of Beginning and containing 1.0077 acres of land as calculated and described in June, 1994 by Earl T Beckwith, P.S. No. 7494 of LDC, Inc., based on a boundary survey of said 19.9221 acre parcel in May, 1992 by L. Terry Frease P.S. No. 5917 for GPD Associates, be the same, more or less, but subject to all legal highways and easements of record. Bearings used herein refer to an assumed meridian and are intended to indicate angles only.



SEPTEMBER 29, 1994

LEGAL DESCRIPTION
STONEBROOKE CONDOMINIUM
ADDITIONAL LANDS REMAINING
AFTER DECLARATION OF PHASE VI
PARCEL NO. 7

Situated in the Village of Orange, County of Cuyahoga and State of Ohio and known as being a portion Original Township Lot Number 6, Tract Number 3, also being known as part of a 19.9221 acre parcel of land conveyed to Snavely Stonegate, Inc. by deed recorded in Volume 92-9640, Page 44 of Cuyahoga County Records and being further bounded and described as follows:

Beginning in the centerline of Miles Road (60 feet wide) at the Southeasterly corner of land so conveyed to Snavely Stonegate Inc.;

Thence North 1°50'00" East, along the Easterly line of land so conveyed to Snavely Stonegate, Inc., a distance of 956.78 feet to a Northeasterly corner of Stonebrooke Condominium, Phase II, Parcel 2 as shown by plat recorded in Volume 95, Page 31 of Cuyahoga County Plat Records and the Principal Place of Beginning of the premises herein intended to be described;

- COURSE I Thence South 86°34'05" West, along a Northerly line of said Phase II, a distance of 93.38 feet to a Northwesterly corner thereof in an Easterly line of Stonebrooke Condominium Phase III, as shown by plat recorded in Volume 98, Page 27-47 of Cuyahoga County Plat Records;
- COURSE II Thence North 2°05'02" West, along said Easterly line, a distance of 87.18 feet to a point;
- COURSE III Thence Northerly along the arc of a curve in said Easterly line deflecting to the right, a distance of 66.76 feet said curve having a radius of 680.00 feet and a chord which bears North 3°24'41" West, 66.73 feet to a point;
- COURSE IV Thence South 84°50'54" East a distance of 105.22 feet to a point in said Easterly line so conveyed to Snavely Stonegate, Inc.;
- COURSE V Thence South 1°50'00" West, along said Easterly line, a distance of 138.77 feet to the Principal Place of Beginning and containing 0.3316 acres of land as calculated and described in June, 1994 by Earl T Beckwith, P.S. No. 7494 of LDC, Inc. based on a boundary survey of said 19.9221 acre parcel in May, 1992 by L. Terry Frease P.S. No. 5917 for GPD Associates, be the same, more or less, but subject to all legal highways and easements of record. Bearings used herein refer to an assumed meridian and are intended to indicate angles only.

EXHIBIT "2"

TO FIFTH AMENDMENT TO DECLARATION OF CONDOMINIUM
OWNERSHIP FOR STONEBROOKE CONDOMINIUM

Legal Description
Stonebrooke Condominium
Additional Property that may be
Acquired by Declarant

(East Parcel)

Situated in the Village of Orange, County of Cuyahoga and State of Ohio and known as being part of Original Orange Township Lot No. 6, Tract 3, Third Division, and bounded and described as follows:

Beginning on the center line of North Miles Road, 60 feet wide, at a point which is distant North 88° 48' East 1394.10 feet measured along said center line from the Southeasterly corner of land conveyed to William Blackler by Deed dated February 23, 1901, and recorded in Volume 778, Page 254 of Cuyahoga County Records; thence North 88° 48' East along the center of North Miles Road, 184.48 feet to a point; thence North 01° 50' East 1655.51 feet to the Southerly line of land conveyed to Frank M. Carl by Deed dated September 19, 1919, and recorded in Volume 2314, Page 104 of Cuyahoga County Records; thence South 88° 36' 30" West along the Southerly line of land so conveyed to Frank M. Carl, 184.51 feet to a point; thence South 01° 50' West 1654.90 feet to the place of beginning, according to survey of Lander Engineering Company, dated July 19, 1920, be the same more or less, but subject to all legal highways.

EXHIBIT "2"

TO FIFTH AMENDMENT TO DECLARATION OF CONDOMINIUM
OWNERSHIP FOR STONEBROOKE CONDOMINIUM

Legal Description
Stonebrooke Condominium
Additional Property that may be
Acquired by Declarant

(West Parcel)

Situated in the Village of Orange, County of Cuyahoga, and State of Ohio, and bounded and described as follows, to wit: and known as being part of Original Orange Township Lot No. 6, Tract No. 3 in the Third Division, bounded and described as follows:

Beginning on the centerline of North Miles Road (60 feet wide) at the Southeasterly corner of land conveyed by Louis Kreisl and Ann Kreisl, husband and wife to Anna Honcik by deed dated May 13, 1922 and recorded in Volume 2507, Page 53 of Cuyahoga County Records; thence North 1 deg. 50' East along the Easterly line of land conveyed to Anna Honcik as aforesaid 1610 feet to the Northwesterly corner of the third parcel of land conveyed by Francelia M. Huston, a widow, to Bertine T. Myers by deed dated March 12, 1913 and recorded in Volume 1443, Page 507 of Cuyahoga County Records; thence Easterly along the Northerly line of said third parcel of land conveyed to Bertine T. Myers as aforesaid 190.90 feet; thence South 1 deg. 50' West 1606 feet to a point on the said center line of North Miles Road distant 191.08 feet Easterly from the place of beginning, thence Westerly along the center line of North Miles Road, 191.08 feet to the place of beginning, containing 7.0437 acres of land, be the same more or less, but subject to all legal highways.

Permanent Parcel No. 901-36-15.

EXHIBIT "3"

TO FIFTH AMENDMENT TO DECLARATION OF CONDOMINIUM
OWNERSHIP FOR STONEBROOKE CONDOMINIUM

A NARRATIVE DESCRIPTION OF BUILDINGS AND UNITS

The Condominium Development is situated on a parcel of real estate located on the north side of Miles Road, east of Brainard Road in the Village of Orange, Cuyahoga County, Ohio. The Development is being expanded to include two (2) duplex type Buildings each containing two (2) Units for a total of four (4) Units, designated as Unit Nos. 44, 45, 66 and 67.

The Buildings are constructed on either concrete slab foundations or basements, principally of wood frame with drywall finish on the interior walls and vinyl siding on the exterior walls with a partial stone front. The roofs are fiberglass shingle. The attached duplex Units are separated by a common wall. Unit Nos. 44, 45, 66 and 67 are known as "Primrose" type Units.

The "Primrose" is a one and one-half-story Unit of cape cod design containing from approximately 2,001 square feet of living area to approximately 2,281 square feet of living area, exclusive of the garage and optional basement, family room, office and garage extension areas. The first floor contains a living room, dining room, kitchen, breakfast area, laundry room, utility room, one (1) bedroom, one (1) full bath, one-half (1/2) bath and an attached two (2) car garage. The second floor contains either two (2) bedrooms and one (1) full bath or one (1) bedroom, a loft and one (1) full bath. See the Drawings for the second floor configuration.

Any inconsistencies between the narrative descriptions of the Units and/or of the Common Areas on one hand and the Drawings on the other hand shall be resolved in favor of the Drawings.

EXHIBIT "4"TO FIFTH AMENDMENT TO DECLARATION OF CONDOMINIUM
OWNERSHIP FOR STONEBROOKE CONDOMINIUM

Unit No.	Phase No.	Unit Address	Unit Type	Percentage or Fractional Interest in Common Areas and Facilities and Percentage or Fractional Interest in Common Expenses, Common Surplus, Common Profits and Common Losses
3	I	51 West Stonebrooke Drive	Primrose	1/47th
4	I	55 West Stonebrooke Drive	Primrose	1/47th
5	I	60 West Stonebrooke Drive	Primrose	1/47th
6	I	64 West Stonebrooke Drive	Primrose	1/47th
7	I	61 West Stonebrooke Drive	Primrose	1/47th
8	I	65 West Stonebrooke Drive	Primrose	1/47th
18	I	234 Stonebrooke Oval	Primrose	1/47th
19	I	230 Stonebrooke Oval	Primrose	1/47th
20	I	225 Stonebrooke Oval	Foxglove	1/47th
21	I	221 Stonebrooke Oval	Foxglove	1/47th
11	II	71 West Stonebrooke Drive	Foxglove	1/47th
12	II	75 West Stonebrooke Drive	Foxglove	1/47th
16	II	235 Stonebrooke Oval	Foxglove	1/47th
17	II	231 Stonebrooke Oval	Foxglove	1/47th
22	II	215 Stonebrooke Oval	Primrose	1/47th
23	II	211 Stonebrooke Oval	Primrose	1/47th
24	II	210 Stonebrooke Oval	Primrose	1/47th
25	II	214 Stonebrooke Oval	Primrose	1/47th
26	II	220 Stonebrooke Oval	Primrose	1/47th
27	II	224 Stonebrooke Oval	Primrose	1/47th

Unit No.	Phase No.	Unit Address	Unit Type	Percentage or Fractional Interest in Common Areas and Facilities and Percentage or Fractional Interest in Common Expenses, Common Surplus, Common Profits and Common Losses
9	III	70 West Stonebrooke Drive	Primrose	1/47th
10	III	74 West Stonebrooke Drive	Primrose	1/47th
49	III	121 Stonebrooke Oval	Primrose	1/47th
50	III	125 Stonebrooke Oval	Primrose	1/47th
51	III	131 Stonebrooke Oval	Foxglove	1/47th
52	III	135 Stonebrooke Oval	Foxglove	1/47th
53	III	130 Stonebrooke Oval	Foxglove	1/47th
54	III	134 Stonebrooke Oval	Foxglove	1/47th
56	III	140 Stonebrooke Oval	Primrose	1/47th
57	III	144 Stonebrooke Oval	Primrose	1/47th
64	III	170 Stonebrooke Oval	Foxglove	1/47th
65	III	174 Stonebrooke Oval	Foxglove	1/47th
40	IV	100 Stonebrooke Oval	Foxglove	1/47th
41	IV	104 Stonebrooke Oval	Foxglove	1/47th
46	IV	111 Stonebrooke Oval	Foxglove	1/47th
47	IV	115 Stonebrooke Oval	Foxglove	1/47th
70	IV	190 Stonebrooke Oval	Foxglove	1/47th
71	IV	194 Stonebrooke Oval	Foxglove	1/47th
72	IV	191 Stonebrooke Oval	Primrose	1/47th
73	IV	195 Stonebrooke Oval	Primrose	1/47th
76	IV	201 Stonebrooke Oval	Foxglove	1/47th
77	IV	205 Stonebrooke Oval	Foxglove	1/47th
48	V	120 Stonebrooke Oval	Foxglove	1/47th

Unit No.	Phase No.	Unit Address	Unit Type	Percentage or Fractional Interest in Common Areas and Facilities and Percentage or Fractional Interest in Common Expenses, Common Surplus, Common Profits and Common Losses
44	VI	110 Stonebrooke Oval	Primrose	1/47th
45	VI	114 Stonebrooke Oval	Primrose	1/47th
66	VI	180 Stonebrooke Oval	Primrose	1/47th
67	VI	184 Stonebrooke Oval	Primrose	1/47th
TOTAL:				1


CONSENT OF MORTGAGEE TO FIFTH AMENDMENT TO DECLARATION OF CONDOMINIUM OWNERSHIP FOR STONEBROOKE CONDOMINIUM

The undersigned, SECURITY FEDERAL SAVINGS AND LOAN ASSOCIATION OF CLEVELAND, is mortgagee of premises described in the within Fifth Amendment to Declaration of Condominium Ownership for Stonebrooke Condominium, Orange Village, Ohio, by virtue of the following mortgages: (a) mortgage filed for record on November 5, 1992 in Volume 92-9991, Page 44 et seq. of Cuyahoga County Records; (b) mortgage filed for record on April 23, 1993 in Volume 93-3677, Page 53 et seq. of Cuyahoga County Records; (c) mortgage filed for record on April 23, 1993 in Volume 93-3678, Page 4 et seq. of Cuyahoga County Records; (d) mortgage filed for record on August 12, 1993 in Volume 93-8528, Page 33 et seq. of Cuyahoga County Records; and (e) mortgage filed for record on August 12, 1993 in Volume 93-8523, Page 58 et seq. of Cuyahoga County Records ("Mortgages").

The undersigned hereby consents to the execution and delivery of the foregoing Fifth Amendment to Declaration of Condominium Ownership, with Drawings and other exhibits thereto ("Condominium Documents"), and to the filing thereof in the Office of the County Recorder of Cuyahoga County, Ohio, and further subjects and subordinates the Mortgages to the Condominium Documents, and to the provisions of Chapter 5311 of the Ohio Revised Code.

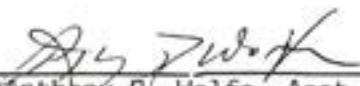
SIGNED AND ACKNOWLEDGED IN THE
THE PRESENCE OF:
(Witnesses as to both signatures):

SECURITY FEDERAL SAVINGS AND
LOAN ASSOCIATION OF CLEVELAND


Print Name Judith A. Weber

By: 
Mary Zell Vice President


Print Name Sharon A. Hare


By: 
Anthony R. Wolfe, Asst. V. P.

STATE OF OHIO)
) SS.
COUNTY OF CUYAHOGA)

VOL. 94-10606 PAGE 44

BEFORE ME, a Notary Public, in and for said County and State, personally appeared the above-named SECURITY FEDERAL SAVINGS AND LOAN ASSOCIATION OF CLEVELAND by Mary Ezell, its Vice President, and by Anthony R. Wolfe, its Asst. Vice President, who, having been first duly sworn acknowledged that they did execute the foregoing instrument and that the same was their free act and deed individually and as such officers and the free act and deed of the said corporation.

IN TESTIMONY WHEREOF, I have hereunto set my hand and affixed my official seal at Mayfield Heights, Ohio, this 26th day of October, 1994.


Notary Public

THIS INSTRUMENT PREPARED BY:

Richard A. Rosner, Attorney at Law
Kahn, Kleinman, Yanowitz & Arnson Co., L.P.A.
Suite 2600, The Tower At Erieview
1301 East Ninth Street
Cleveland, Ohio 44114-1824
(216) 696-3311

SHARON A. HARE
Notary Public, STATE of OHIO
My Commission Expires Nov. 12, 1996
(Recorded in Lake County)

CONSENT OF MORTGAGEE TO FIFTH AMENDMENT TO DECLARATION OF CONDOMINIUM OWNERSHIP FOR STONEBROOKE CONDOMINIUM

The undersigned, BONNI SPINELLI, LEE FRANCIS, MARY LOU ASCHERL and ELEANOR ZAVODNY, are mortgagees of the premises described in the within Fifth Amendment to Declaration of Condominium Ownership for Stonebrooke Condominium (the "Amendment"), Orange Village, Cuyahoga County, Ohio, by virtue of mortgage filed for record on OCTOBER 28, 1992 in Volume 92-9440, Page 48 et seq. of Cuyahoga County Records ("Mortgage").

The undersigned hereby consents to the execution and delivery of the Amendment with exhibits thereto, and to the filing thereof in the Office of the County Recorder of Cuyahoga County, Ohio, and further subjects and subordinates the Mortgage to the Amendment, exhibits thereto, and to the provisions of Chapter 5311 of the Ohio Revised Code.

SIGNED AND ACKNOWLEDGED
IN THE PRESENCE OF:
(Names of witnesses must either be
typed or printed below their signatures)

Jean M. Blaha
JEAN M. BLAHA

Blair N. Mellings
BLAIR N. MELLINGS

Joseph W. Hite
JOSEPH W. HITE

Sandra Hize
SANDRA HIZE

Jean M. Blaha
JEAN M. BLAHA

Blair N. Mellings
BLAIR N. MELLINGS

Jean M. Blaha
JEAN M. BLAHA

Blair N. Mellings
BLAIR N. MELLINGS

Bonni Spinelli
BONNI SPINELLI

Lee Francis
LEE FRANCIS

Mary Lou Ascherl
MARY LOU ASCHERL

Eleanor Zavodny
ELEANOR ZAVODNY

STATE OF OHIO)
CUYAHOGA COUNTY) SS:

VOL. 94-10606 PAGE 46

Before me, a notary public, in and for said County and State, personally appeared the above-named BONNI SPINELLI, who acknowledged that she did sign the foregoing instrument and that the same is her free act and deed.

IN TESTIMONY WHEREOF, I have hereunto set my hand and official seal, at Bedford, Ohio, this 15 day of October, A.D. 1992.

Jean M. Blaha
NOTARY PUBLIC
My Commission Expires February 22, 1997

STATE OF Tennessee)
Pickett COUNTY) SS:

Before me, a notary public, in and for said County and State, personally appeared the above-named LEE FRANCIS, who acknowledged that he did sign the foregoing instrument and that the same is his free act and deed.

IN TESTIMONY WHEREOF, I have hereunto set my hand and official seal, at Byrdstown, TN, this 20th day of October, A.D. 1992.

Brenda D. Cross
NOTARY PUBLIC
MY COMMISSION
EXPIRES 6-24-96

STATE OF OHIO)
CUYAHOGA COUNTY) SS:

Before me, a notary public, in and for said County and State, personally appeared the above-named MARY LOU ASCHERL and ELEANOR ZAVODNY, who acknowledged that they did sign the foregoing instrument and that the same is their free act and deed.

IN TESTIMONY WHEREOF, I have hereunto set my hand and official seal, at Bedford, Ohio, this 15 day of OCTOBER, A.D. 1992.

Jean M. Blaha
NOTARY PUBLIC
My Commission Expires February 22, 1997

This Instrument Prepared By:

Richard A. Rosner, Attorney at Law
Kahn, Kleinman, Yanowitz & Arnson Co., L.P.A.
Suite 2600, The Tower At Erieview
1301 East Ninth Street
Cleveland, Ohio 44114-1824
(216) 696-3311

STONEBROOKE CONDOMINIUM

ORANGE VILLAGE, OHIO

PHASE NO. VII

ADDING UNIT NOS. 1, 2, 42, 43, 68, 69, 74 and 75

SIXTH AMENDMENT TO DECLARATION OF CONDOMINIUM OWNERSHIP

This will certify that copies of this Sixth Amendment to Declaration of Condominium Ownership for Stonebrooke Condominium and the Drawings attached thereto, have been filed in the office of the County Auditor, Cuyahoga County, Ohio.

Date: _____, 1994

Cuyahoga County Auditor

By: _____
Deputy Auditor

THIS INSTRUMENT PREPARED BY:

Richard A. Rosner, Attorney at Law
Kahn, Kleinman, Yanowitz & Arnson Co., L.P.A.
Suite 2600, The Tower At Erieview
1301 East Ninth Street
Cleveland, Ohio 44114-1824
(216) 696-3311

SIXTH AMENDMENT TO
DECLARATION OF CONDOMINIUM OWNERSHIP
FOR STONEBROOKE CONDOMINIUM
ORANGE VILLAGE, OHIO
(PHASE NO. VII)

WHEREAS, Snavely Stonebrooke, Inc., an Ohio corporation, hereinafter referred to as "Declarant", filed for record the Declaration of Condominium Ownership ("Declaration") with the Bylaws attached thereto, and Drawings incorporated by reference therein, on September 22, 1993, with the Cuyahoga County Recorder, the Declaration being recorded in Volume 93-10143, Page 2 et seq. of Cuyahoga County Deed Records and the Drawings being recorded in Plat Volume 94, Pages 87-99 and Plat Volume 95, Pages 00-03 of Cuyahoga County Condominium Map Records and thereby submitted Phase No. I of the Stonebrooke Condominium to the provisions of Chapter 5311 of the Ohio Revised Code; and

WHEREAS, Declarant, by First Amendment to the Declaration of Condominium Ownership ("First Amendment") recorded on October 26, 1993 with the Cuyahoga County Recorder in Volume 93-11530, Page 50 et seq. of Cuyahoga County Records and the Drawings in Volume 95, Page 31 et seq. of Cuyahoga County Condominium Map Records and thereby submitted Phase No. II of Stonebrooke Condominium to the provisions of Chapter 5311 of the Ohio Revised Code; and

WHEREAS, Declarant, by Second Amendment to the Declaration of Condominium Ownership ("Second Amendment") recorded on May 5, 1994 with the Cuyahoga County Recorder in Volume 94-4448, Page 10 et seq. of Cuyahoga County Records and the Drawings in Volume 98, Page 27 et seq. of Cuyahoga County Condominium Map Records and thereby submitted Phase No. III of Stonebrooke Condominium to the provisions of Chapter 5311 of the Ohio Revised Code; and

WHEREAS, Declarant, by Third Amendment to the Declaration of Condominium Ownership ("Third Amendment") recorded on July 8, 1994 with the Cuyahoga County Recorder in Volume 94-6651, Page 60 et seq. of Cuyahoga County Records and the Drawings in Volume 99, Page 79 et seq. and refiled in Volume 102, Page 22 et seq. of Cuyahoga County Condominium Map Records and thereby submitted Phase No. IV of Stonebrooke Condominium to the provisions of Chapter 5311 of the Ohio Revised Code; and

WHEREAS, Declarant, by Fourth Amendment to the Declaration of Condominium Ownership ("Fourth Amendment") recorded on August 25, 1994 with the Cuyahoga County Recorder in Volume 94-8164, Page 43 et seq. of Cuyahoga County Records and the Drawings in Volume 100, Page 84 et seq. of Cuyahoga County Condominium Map Records and thereby submitted Phase No. V of Stonebrooke Condominium to the provisions of Chapter 5311 of the Ohio Revised Code; and

WHEREAS, Declarant, by Fifth Amendment to the Declaration of Condominium Ownership ("Fifth Amendment") recorded on November 9, 1994 with the Cuyahoga County Recorder in Volume 94-10606, Page 15 et seq. of Cuyahoga County Records and the Drawings in Volume 102, Page 23 et seq. of Cuyahoga County Condominium Map Records and thereby submitted Phase No. VI of Stonebrooke Condominium to the provisions of Chapter 5311 of the Ohio Revised Code; and

WHEREAS, under the Declaration the right was reserved by Declarant to add to the Condominium Property phases and the improvements thereon and all easements, rights and appurtenances thereto and all articles of personal property existing for the common use of the Unit Owners; and

WHEREAS, Declarant is the legal title holder of and desires to add to the Condominium Property and to submit to said Chapter 5311 of the Ohio Revised Code, as Additional Property pursuant to Articles XI and XII of the Declaration, the real property designated herein as Phase No. VII of Stonebrooke Condominium which is improved with four (4) Buildings each containing two (2) Units for a total of eight (8) Units.

NOW, THEREFORE, Declarant, pursuant to the authority of Articles XI and XII of the Declaration hereby declares that the Declaration be and hereby is amended as follows (unless otherwise expressly provided herein, the capitalized terms used herein shall have the same meaning as defined in the Declaration).

1. The Phase No. VII property and the improvements thereon, and all easements, rights and appurtenances thereto and all articles of personal property existing for the common use of the Unit Owners, are hereby added to the Condominium Property as defined in Article I of the Declaration, and are also hereby submitted to Chapter 5311 of the Ohio Revised Code as a part of the Condominium Property in accordance with and to be governed in all respects by the terms and provisions of the Declaration as hereby and hereinafter amended.

2. The legal description of Parcel No. 1 set forth in Exhibit "1" of the Declaration is amended to include the real property for Phase No. VII of Stonebrooke Condominium, the legal description for Phase No. VII being described in Exhibit "1" attached hereto and made a part hereof.

3. The legal descriptions of the Additional Property set forth in Exhibits "2" and "3" of the Declaration are amended by the deletion therefrom of the real property described in

Exhibit "1" hereof, the residue of the Additional Property being described in Exhibit "2" attached hereto and made a part hereof.

4. In the first paragraph of Article II of the Declaration and in Article II(A) of the Declaration the number of Units referred to therein is increased from forty-seven (47) Units to fifty-five (55) Units. A narrative description of the Buildings and Units of Phase No. VII is set forth in Exhibit "3" attached hereto and made a part hereof.

5. The percentage interest or fractional interest of each Unit in the Common Areas and Facilities as set forth in Exhibit "E" of the Declaration is hereby amended to be as set forth in Exhibit "4" attached hereto and made a part hereof.

6. The particulars of the land, buildings and other improvements for Phase No. VII, including, but not limited to, the layout, location, designation, dimensions of each Unit, the layout, locations and dimensions of the Common Areas and Facilities and the location and dimensions of all appurtenant easements or encroachments are shown graphically on the set of Phase No. VII Amendment to Allotted Drawings incorporated in this Sixth Amendment to Declaration of Condominium Ownership for Stonebrooke Condominium, by reference as Exhibit "A", prepared and bearing the certified statements of GPD Associates, Professional Engineers, Architects and Planners, 520 South Main Street, Suite 2531, Akron, Ohio 44311-1010, and RSA/Richard E. Siegfried Architects, Inc., Registered Architects, 18 North Main Street, Chagrin Falls, Ohio 44022, as required by the Condominium Act of the State of Ohio. The Phase No. VII Amendment to the Allotted Drawings will be filed in the Condominium Map Records of the Office of the Recorder of Cuyahoga County, Ohio, simultaneously with the filing of this Sixth Amendment to the Declaration.

7. Article XVII of the Declaration is amended to provide that the two (2) year warranty period for Phase No. VII shall commence on the date the deed or other evidence of ownership is filed for record following the first sale of a Condominium Ownership Interest in Phase No. VII to a Purchaser in good faith for value.

8. No owner of a Unit which was not included in Phase Nos. I, II, III, IV, V and VI shall: (a) have or obtain any interest in funds collected by the Association from the owners of Units included in Phase Nos. I, II, III, IV, V and VI prior to the filing of this Sixth Amendment (except replacement reserve funds), nor (b) have or be subjected to any liability for expenses arising with respect to the Condominium Property prior to the filing of this Sixth Amendment.

9. Declarant will assume the rights and obligations of a Unit Owner in its capacity as owner of Condominium Ownership Interests that have been declared but are not yet sold and conveyed to a Purchaser in good faith for value, including, without limitation, the obligation to pay Common Expenses attaching to such interests from the date the amendment to the Declaration creating such interests is filed for record.

10. Except as amended hereinbefore and herein, the Declaration thereto shall remain in full force and effect.

11. Consent to this Sixth Amendment to the Declaration is hereby exercised by Declarant on behalf of the Unit Owners and their mortgagees pursuant to Articles XI and XII of the Declaration.

IN WITNESS WHEREOF, the said Snavely Stonebrooke, Inc., as Declarant, as aforesaid, has caused its name to be signed to these presents as of this _____ day of December, 1994.

SIGNED AND ACKNOWLEDGED IN
THE PRESENCE OF:

SNAVELY STONEBROOKE, INC., an Ohio
corporation

Print Name _____

By: _____

Print Name _____

Its: _____

STATE OF OHIO)
) SS.
COUNTY OF LAKE)

BEFORE ME, a Notary Public in and for said County and State, personally appeared the above named SNAVELY STONEBROOKE, INC., an Ohio corporation, by _____, its _____, who acknowledged that he executed the within instrument and further acknowledged that he did examine and read the same, that such execution was the free act and deed of said corporation and was his free act and deed both individually and in his capacity as such officer.

IN TESTIMONY WHEREOF, I have herein set my hand and notarial seal this _____ day of December, 1994.

Notary Public

This Instrument Prepared By:

Richard A. Rosner, Attorney at Law
Kahn, Kleinman, Yanowitz & Arnson Co., L.P.A.
Suite 2600, The Tower At Erieview
1301 East Ninth Street
Cleveland, Ohio 44114-1824
(216) 696-3311

EXHIBIT "A"

TO SIXTH AMENDMENT TO DECLARATION OF CONDOMINIUM
OWNERSHIP FOR STONEBROOKE CONDOMINIUM

REFERENCE TO ALLOTTED DRAWINGS

The particulars of the land, buildings and other improvements for Phase No. VII, including but not limited to, the layout, location, designation, dimensions of each Unit, the layout, locations and dimensions of the Common Areas and Facilities and the location and dimensions of all appurtenant easements or encroachments are shown graphically on the set of Allotted Drawings incorporated in the Sixth Amendment to the Declaration of Condominium Ownership for Stonebrooke Condominium by reference as Exhibit "A", prepared and bearing the certified statements of GPD Associates, Professional Engineers, Architects and Planners, 520 South Main Street, Suite 2531, Akron, Ohio 44311-1010 and RSA/Richard E. Siegfried Architect, Inc., Registered Architects, 18 North Main Street, Chagrin Falls, Ohio 44022, as required by the Condominium Act of the State of Ohio. Such set of Allotted Drawings will be filed in the Condominium Map Records of the Office of the Recorder of Cuyahoga County, Ohio, simultaneously with the recording of the Sixth Amendment.

EXHIBIT "1"

**TO SIXTH AMENDMENT TO DECLARATION OF CONDOMINIUM
OWNERSHIP FOR STONEBROOKE CONDOMINIUM**

**Legal Description
Stonebrooke Condominium
Phase VII**

(to be provided)

EXHIBIT "2"

**TO SIXTH AMENDMENT TO DECLARATION OF CONDOMINIUM
OWNERSHIP FOR STONEBROOKE CONDOMINIUM**

**Legal Description
Stonebrooke Condominium
Additional Property**

(to be provided)

EXHIBIT "2"

**TO SIXTH AMENDMENT TO DECLARATION OF CONDOMINIUM
OWNERSHIP FOR STONEBROOKE CONDOMINIUM**

Legal Description
Stonebrooke Condominium
Additional Property that may be
Acquired by Declarant

(East Parcel)

Situated in the Village of Orange, County of Cuyahoga and State of Ohio and known as being part of Original Orange Township Lot No. 6, Tract 3, Third Division, and bounded and described as follows:

Beginning on the center line of North Miles Road, 60 feet wide, at a point which is distant North 88° 48' East 1394.10 feet measured along said center line from the Southeasterly corner of land conveyed to William Blackler by Deed dated February 23, 1901, and recorded in Volume 778, Page 254 of Cuyahoga County Records; thence North 88° 48' East along the center of North Miles Road, 184.48 feet to a point; thence North 01° 50' East 1655.51 feet to the Southerly line of land conveyed to Frank M. Carl by Deed dated September 19, 1919, and recorded in Volume 2314, Page 104 of Cuyahoga County Records; thence South 88° 36' 30" West along the Southerly line of land so conveyed to Frank M. Carl, 184.51 feet to a point; thence South 01° 50' West 1654.90 feet to the place of beginning, according to survey of Lander Engineering Company, dated July 19, 1920, be the same more or less, but subject to all legal highways.

EXHIBIT "2"

TO SIXTH AMENDMENT TO DECLARATION OF CONDOMINIUM
OWNERSHIP FOR STONEBROOKE CONDOMINIUM

Legal Description
Stonebrooke Condominium
Additional Property that may be
Acquired by Declarant

(West Parcel)

Situated in the Village of Orange, County of Cuyahoga, and State of Ohio, and bounded and described as follows, to wit: and known as being part of Original Orange Township Lot No. 6, Tract No. 3 in the Third Division, bounded and described as follows:

Beginning on the centerline of North Miles Road (60 feet wide) at the Southeasterly corner of land conveyed by Louis Kreisl and Ann Kreisl, husband and wife to Anna Honcik by deed dated May 13, 1922 and recorded in Volume 2507, Page 53 of Cuyahoga County Records; thence North 1 deg. 50' East along the Easterly line of land conveyed to Anna Honcik as aforesaid 1610 feet to the Northwesterly corner of the third parcel of land conveyed by Francelia M. Huston, a widow, to Bertine T. Myers by deed dated March 12, 1913 and recorded in Volume 1443, Page 507 of Cuyahoga County Records; thence Easterly along the Northerly line of said third parcel of land conveyed to Bertine T. Myers as aforesaid 190.90 feet; thence South 1 deg. 50' West 1606 feet to a point on the said center line of North Miles Road distant 191.08 feet Easterly from the place of beginning, thence Westerly along the center line of North Miles Road, 191.08 feet to the place of beginning, containing 7.0437 acres of land, be the same more or less, but subject to all legal highways.

Permanent Parcel No. 901-36-15.

EXHIBIT "3"

TO SIXTH AMENDMENT TO DECLARATION OF CONDOMINIUM OWNERSHIP FOR STONEBROOKE CONDOMINIUM

A NARRATIVE DESCRIPTION OF BUILDINGS AND UNITS

The Condominium Development is situated on a parcel of real estate located on the north side of Miles Road, east of Brainard Road in the Village of Orange, Cuyahoga County, Ohio. The Development is being expanded to include four (4) duplex type Buildings each containing two (2) Units for a total of eight (8) Units, designated as Unit Nos. 1, 2, 42, 43, 68, 69, 74 and 75.

The Buildings are constructed on either concrete slab foundations or basements, principally of wood frame with drywall finish on the interior walls and vinyl siding on the exterior walls with a partial stone front. The roofs are fiberglass shingle. The attached duplex Units are separated by a common wall. Unit Nos. 1, 2, 42, 43, 68 and 69 are known as "Primrose" type Units. Unit Nos. 74 and 75 are known as "Foxglove" type Units.

The "Primrose" is a one and one-half-story Unit of cape cod design containing from approximately 2,001 square feet of living area to approximately 2,281 square feet of living area, exclusive of the garage and optional basement, family room, office and garage extension areas. The first floor contains a living room, dining room, kitchen, breakfast area, laundry room, utility room, one (1) bedroom, one (1) full bath, one-half (1/2) bath and an attached two (2) car garage. The second floor contains either two (2) bedrooms and one (1) full bath or one (1) bedroom, a loft and one (1) full bath. See the Drawings for the second floor configuration.

The "Foxglove" is a single-story Unit of ranch design containing from approximately 1,885 square feet of living area to approximately 1,910 square feet of living area, exclusive of the garage and optional basement areas. Units containing bay windows may have slightly larger square footages. The single floor contains a living room, dining room, den, kitchen, breakfast area, two (2) bedrooms, two (2) full baths, utility room, laundry room and an attached two (2) car garage.

Any inconsistencies between the narrative descriptions of the Units and/or of the Common Areas on one hand and the Drawings on the other hand shall be resolved in favor of the Drawings.

EXHIBIT "4"

TO SIXTH AMENDMENT TO DECLARATION OF CONDOMINIUM
OWNERSHIP FOR STONEBROOKE CONDOMINIUM

Unit No.	Phase No.	Unit Address	Unit Type	Percentage or Fractional Interest in Common Areas and Facilities and Percentage or Fractional Interest in Common Expenses, Common Surplus, Common Profits and Common Losses
3	I	51 West Stonebrooke Drive	Primrose	1/55th
4	I	55 West Stonebrooke Drive	Primrose	1/55th
5	I	60 West Stonebrooke Drive	Primrose	1/55th
6	I	64 West Stonebrooke Drive	Primrose	1/55th
7	I	61 West Stonebrooke Drive	Primrose	1/55th
8	I	65 West Stonebrooke Drive	Primrose	1/55th
18	I	234 Stonebrooke Oval	Primrose	1/55th
19	I	230 Stonebrooke Oval	Primrose	1/55th
20	I	225 Stonebrooke Oval	Foxglove	1/55th
21	I	221 Stonebrooke Oval	Foxglove	1/55th
11	II	71 West Stonebrooke Drive	Foxglove	1/55th
12	II	75 West Stonebrooke Drive	Foxglove	1/55th
16	II	235 Stonebrooke Oval	Foxglove	1/55th
17	II	231 Stonebrooke Oval	Foxglove	1/55th
22	II	215 Stonebrooke Oval	Primrose	1/55th
23	II	211 Stonebrooke Oval	Primrose	1/55th
24	II	210 Stonebrooke Oval	Primrose	1/55th
25	II	214 Stonebrooke Oval	Primrose	1/55th
26	II	220 Stonebrooke Oval	Primrose	1/55th
27	II	224 Stonebrooke Oval	Primrose	1/55th
9	III	70 West Stonebrooke Drive	Primrose	1/55th

Unit No.	Phase No.	Unit Address	Unit Type	Percentage or Fractional Interest in Common Areas and Facilities and Percentage or Fractional Interest in Common Expenses, Common Surplus, Common Profits and Common Losses
10	III	74 West Stonebrooke Drive	Primrose	1/55th
49	III	121 Stonebrooke Oval	Primrose	1/55th
50	III	125 Stonebrooke Oval	Primrose	1/55th
51	III	131 Stonebrooke Oval	Foxglove	1/55th
52	III	135 Stonebrooke Oval	Foxglove	1/55th
53	III	130 Stonebrooke Oval	Foxglove	1/55th
54	III	134 Stonebrooke Oval	Foxglove	1/55th
56	III	140 Stonebrooke Oval	Primrose	1/55th
57	III	144 Stonebrooke Oval	Primrose	1/55th
64	III	170 Stonebrooke Oval	Foxglove	1/55th
65	III	174 Stonebrooke Oval	Foxglove	1/55th
40	IV	100 Stonebrooke Oval	Foxglove	1/55th
41	IV	104 Stonebrooke Oval	Foxglove	1/55th
46	IV	111 Stonebrooke Oval	Foxglove	1/55th
47	IV	115 Stonebrooke Oval	Foxglove	1/55th
70	IV	190 Stonebrooke Oval	Foxglove	1/55th
71	IV	194 Stonebrooke Oval	Foxglove	1/55th
72	IV	191 Stonebrooke Oval	Primrose	1/55th
73	IV	195 Stonebrooke Oval	Primrose	1/55th
76	IV	201 Stonebrooke Oval	Foxglove	1/55th
77	IV	205 Stonebrooke Oval	Foxglove	1/55th
48	V	120 Stonebrooke Oval	Foxglove	1/55th
44	VI	110 Stonebrooke Oval	Primrose	1/55th
45	VI	114 Stonebrooke Oval	Primrose	1/55th

Unit No.	Phase No.	Unit Address	Unit Type	Percentage or Fractional Interest in Common Areas and Facilities and Percentage or Fractional Interest in Common Expenses, Common Surplus, Common Profits and Common Losses
66	VI	180 Stonebrooke Oval	Primrose	1/55th
67	VI	184 Stonebrooke Oval	Primrose	1/55th
1	VII	50 West Stonebrooke Drive	Primrose	1/55th
2	VII	54 West Stonebrooke Drive	Primrose	1/55th
42	VII	101 Stonebrooke Oval	Primrose	1/55th
43	VII	105 Stonebrooke Oval	Primrose	1/55th
68	VII	181 Stonebrooke Oval	Primrose	1/55th
69	VII	185 Stonebrooke Oval	Primrose	1/55th
74	VII	200 Stonebrooke Oval	Foxglove	1/55th
75	VII	204 Stonebrooke Oval	Foxglove	1/55th
TOTAL:				1

CONSENT OF MORTGAGEE TO SIXTH AMENDMENT TO DECLARATION OF
CONDOMINIUM OWNERSHIP FOR STONEBROOKE CONDOMINIUM

The undersigned, SECURITY FEDERAL SAVINGS AND LOAN ASSOCIATION OF CLEVELAND, is mortgagee of premises described in the within Sixth Amendment to Declaration of Condominium Ownership for Stonebrooke Condominium, Orange Village, Ohio, by virtue of the following mortgages: (a) mortgage filed for record on November 5, 1992 in Volume 92-9991, Page 44 et seq. of Cuyahoga County Records; (b) mortgage filed for record on April 23, 1993 in Volume 93-3677, Page 53 et seq. of Cuyahoga County Records; (c) mortgage filed for record on April 23, 1993 in Volume 93-3678, Page 4 et seq. of Cuyahoga County Records; (d) mortgage filed for record on August 12, 1993 in Volume 93-8528, Page 33 et seq. of Cuyahoga County Records; and (e) mortgage filed for record on August 12, 1993 in Volume 93-8523, Page 58 et seq. of Cuyahoga County Records ("Mortgages").

The undersigned hereby consents to the execution and delivery of the foregoing Sixth Amendment to Declaration of Condominium Ownership, with Drawings and other exhibits thereto ("Condominium Documents"), and to the filing thereof in the Office of the County Recorder of Cuyahoga County, Ohio, and further subjects and subordinates the Mortgages to the Condominium Documents, and to the provisions of Chapter 5311 of the Ohio Revised Code.

SIGNED AND ACKNOWLEDGED IN THE
THE PRESENCE OF:
(Witnesses as to both signatures):

SECURITY FEDERAL SAVINGS AND
LOAN ASSOCIATION OF CLEVELAND

Print Name _____

By: _____

Print Name _____

By: _____

12

DEED
122 02
648 00 - Plat
170 00

001130

VOL. 95-02895 PAGE 14

**STONEBROOKE CONDOMINIUM
ORANGE VILLAGE, OHIO
PHASE NO. VIII**

ADDING UNIT NOS. 30, 31, 53, 59, 60, 61, 62 and 63

SEVENTH AMENDMENT TO DECLARATION OF CONDOMINIUM OWNERSHIP

This will certify that copies of this Seventh Amendment to Declaration of Condominium Ownership for Stonebrooke Condominium and the Drawings attached thereto, have been filed in the office of the County Auditor, Cuyahoga County, Ohio.

Date: _____, 1995

Cuyahoga County Auditor

By: _____
Deputy Auditor

RECORDED 7:17 PM
JAN 21 1995
CUYAHOGA CITY RECORDER
95 APR 21 PM 12: 07

THIS INSTRUMENT PREPARED BY:

Richard A. Rosner, Attorney at Law
Kahn, Kleinman, Yanowitz & Arnson Co., L.P.A.
Suite 2600, The Tower At Erieview
1301 East Ninth Street
Cleveland, Ohio 44114-1824
(216) 696-3311

accn-13665

JND/CAP/14349.1

RECORDER NOTE:
FOR MAPS ACCOMPANYING THIS DECLARATION AND
BY-LAWS SEE VOL. 104 PAGES 61 TO 83
INCLUSIVE OF CONDOMINIUM MAP RECORDS.

SEVENTH AMENDMENT TO
DECLARATION OF CONDOMINIUM OWNERSHIP
FOR STONEBROOKE CONDOMINIUM
ORANGE VILLAGE, OHIO
(PHASE NO. VIII)

WHEREAS, Snavely Stonebrooke, Inc., an Ohio corporation, hereinafter referred to as "Declarant", filed for record the Declaration of Condominium Ownership ("Declaration") with the Bylaws attached thereto, and Drawings incorporated by reference therein, on September 22, 1993, with the Cuyahoga County Recorder, the Declaration being recorded in Volume 93-10143, Page 2 et seq. of Cuyahoga County Deed Records and the Drawings being recorded in Plat Volume 94, Pages 87-99 and Plat Volume 95, Pages 00-03 of Cuyahoga County Condominium Map Records and thereby submitted Phase No. I of the Stonebrooke Condominium to the provisions of Chapter 5311 of the Ohio Revised Code; and

WHEREAS, Declarant, by First Amendment to the Declaration of Condominium Ownership ("First Amendment") recorded on October 26, 1993 with the Cuyahoga County Recorder in Volume 93-11530, Page 50 et seq. of Cuyahoga County Records and the Drawings in Volume 95, Page 31 et seq. of Cuyahoga County Condominium Map Records and thereby submitted Phase No. II of Stonebrooke Condominium to the provisions of Chapter 5311 of the Ohio Revised Code; and

WHEREAS, Declarant, by Second Amendment to the Declaration of Condominium Ownership ("Second Amendment") recorded on May 5, 1994 with the Cuyahoga County Recorder in Volume 94-4448, Page 10 et seq. of Cuyahoga County Records and the Drawings in Volume 98, Page 27 et seq. of Cuyahoga County Condominium Map Records and thereby submitted Phase No. III of Stonebrooke Condominium to the provisions of Chapter 5311 of the Ohio Revised Code; and

WHEREAS, Declarant, by Third Amendment to the Declaration of Condominium Ownership ("Third Amendment") recorded on July 8, 1994 with the Cuyahoga County Recorder in Volume 94-6651, Page 60 et seq. of Cuyahoga County Records and the Drawings in Volume 99, Page 79 et seq. and refiled in Volume 102, Page 22 et seq. of Cuyahoga County Condominium Map Records and thereby submitted Phase No. IV of Stonebrooke Condominium to the provisions of Chapter 5311 of the Ohio Revised Code; and

WHEREAS, Declarant, by Fourth Amendment to the Declaration of Condominium Ownership ("Fourth Amendment") recorded on August 25, 1994 with the Cuyahoga County Recorder in Volume 94-8164, Page 43 et seq. of Cuyahoga County Records and the Drawings in Volume 100, Page 84 et seq. of Cuyahoga County Condominium Map Records and thereby submitted Phase No. V of Stonebrooke Condominium to the provisions of Chapter 5311 of the Ohio Revised Code; and

WHEREAS, Declarant, by Fifth Amendment to the Declaration of Condominium Ownership ("Fifth Amendment") recorded on November 9, 1994 with the Cuyahoga County Recorder in Volume 94-10606, Page 15 et seq. of Cuyahoga County Records and the Drawings in Volume 102, Page 23 et seq. of Cuyahoga County Condominium Map Records and thereby submitted Phase No. VI of Stonebrooke Condominium to the provisions of Chapter 5311 of the Ohio Revised Code; and

WHEREAS, Declarant, by Sixth Amendment to the Declaration of Condominium Ownership ("Sixth Amendment") recorded on December 23, 1994 with the Cuyahoga County Recorder in Volume 94-12095, Page 32 et seq. and in Volume 94-12096, Page 1 et seq. of Cuyahoga County Records and the Drawings in Volume 103, Page 44 et seq. of Cuyahoga County Condominium Map Records and thereby submitted Phase No. VII of Stonebrooke Condominium to the provisions of Chapter 5311 of the Ohio Revised Code; and

WHEREAS, under the Declaration the right was reserved by Declarant to add to the Condominium Property phases and the improvements thereon and all easements, rights and appurtenances thereto and all articles of personal property existing for the common use of the Unit Owners; and

WHEREAS, Declarant is the legal title holder of and desires to add to the Condominium Property and to submit to said Chapter 5311 of the Ohio Revised Code, as Additional Property pursuant to Articles XI and XII of the Declaration, the real property designated herein as Phase No. VIII of Stonebrooke Condominium which is improved with four (4) Buildings each containing two (2) Units for a total of eight (8) Units.

NOW, THEREFORE, Declarant, pursuant to the authority of Articles XI and XII of the Declaration hereby declares that the Declaration be and hereby is amended as follows (unless otherwise expressly provided herein, the capitalized terms used herein shall have the same meaning as defined in the Declaration).

1. The Phase No. VIII property and the improvements thereon, and all easements, rights and appurtenances thereto and all articles of personal property existing for the common use of the Unit Owners, are hereby added to the Condominium Property as defined in Article I of the Declaration, and are also hereby submitted to Chapter 5311 of the Ohio Revised Code as a part of the Condominium Property in accordance with and to be governed in all respects by the terms and provisions of the Declaration as hereby and hereinafter amended.

2. The legal description of Parcel No. 1 set forth in Exhibit "1" of the Declaration is amended to include the real property for Phase No. VIII of Stonebrooke Condominium, the legal description for Phase No. VIII being described in Exhibit "1" attached hereto and made a part hereof.

3. The legal descriptions of the Additional Property set forth in Exhibits "2" and "3" of the Declaration are amended by the deletion therefrom of the real property described in Exhibit "1" hereof, the residus of the Additional Property being described in Exhibit "2" attached hereto and made a part hereof.

4. In the first paragraph of Article II of the Declaration and in Article II(A) of the Declaration the number of Units referred to therein is increased from fifty-five (55) Units to sixty-three (63) Units. A narrative description of the Buildings and Units of Phase No. VIII is set forth in Exhibit "1" attached hereto and made a part hereof.

5. The percentage interest or fractional interest of each Unit in the Common Areas and Facilities as set forth in Exhibit "E" of the Declaration is hereby amended to be as set forth in Exhibit "4" attached hereto and made a part hereof.

6. The particulars of the land, buildings and other improvements for Phase No. VIII, including, but not limited to, the layout, location, designation, dimensions of each Unit, the layout, locations and dimensions of the Common Areas and Facilities and the location and dimensions of all appurtenant easements or encroachments are shown graphically on the set of Phase No. VIII Amendment to Allotted Drawings incorporated in this Seventh Amendment to Declaration of Condominium Ownership for Stonebrooke Condominium, by reference as Exhibit "A", prepared and bearing the certified statements of GPD Associates, Professional Engineers, Architects and Planners, 520 South Main Street, Suite 2531, Akron, Ohio 44311-1010, and RSA/Richard E. Siegfried Architects, Inc., Registered Architects, 18 North Main Street, Chagrin Falls, Ohio 44022, as required by the Condominium Act of the State of Ohio. The Phase No. VIII Amendment to the Allotted Drawings will be filed in the Condominium Map Records of the Office of the Recorder of Cuyahoga County, Ohio, simultaneously with the filing of this Seventh Amendment to the Declaration.

7. Article XVII of the Declaration is amended to provide that the two (2) year warranty period for Phase No. VIII shall commence on the date the deed or other evidence of ownership is filed for record following the first sale of a Condominium Ownership Interest in Phase No. VIII to a Purchaser in good faith for value.

8. No owner of a Unit which was not included in Phase Nos. I, II, III, IV, V, VI and VII shall: (a) have or obtain any interest in funds collected by the Association from the owners of Units included in Phase Nos. I, II, III, IV, V, VI and VII prior to the filing of this Seventh Amendment (except replacement reserve funds), nor (b) have or be subjected to any liability for expenses arising with respect to the Condominium Property prior to the filing of this Seventh Amendment.

9. Declarant will assume the rights and obligations of a Unit Owner in its capacity as owner of Condominium Ownership Interests that have been declared but are not yet sold and conveyed to a Purchaser in good faith for value, including, without limitation, the obligation to pay Common Expenses attaching to such interests from the date the amendment to the Declaration creating such interests is filed for record.

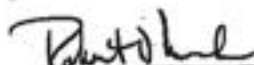
10. Except as amended hereinbefore and herein, the Declaration thereto shall remain in full force and effect.

11. Consent to this Seventh Amendment to the Declaration is hereby exercised by Declarant on behalf of the Unit Owners and their mortgagees pursuant to Articles XI and XII of the Declaration.

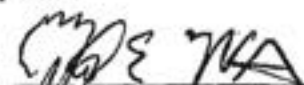
IN WITNESS WHEREOF, the said Snavely Stonebrooke, Inc., as Declarant, as aforesaid, has caused its name to be signed to these presents as of this 28 day of March, 1995.

SIGNED AND ACKNOWLEDGED IN
THE PRESENCE OF:

SNAVELY STONEBROOKE, INC., an Ohio
corporation



Print Name Robert D. Unruh

By: 



Print Name Elaine T. Cerny

Its: Secretary

STATE OF OHIO)
) SS.
COUNTY OF LAKE)

BEFORE ME, a Notary Public in and for said County and State, personally appeared the above named SNAVELY STONEBROOKE, INC., an Ohio corporation, by John E. Withrow, its Secretary, who acknowledged that he executed the within instrument and further acknowledged that he did examine and read the same, that such execution was the free act and deed of said corporation and was his free act and deed both individually and in his capacity as such officer.

IN TESTIMONY WHEREOF, I have herein set my hand and notarial seal this 28 day of March 1995.

ELAINE T. CERRY
Notary Public, STATE OF OHIO
My commission expires March 17, 1998
Recorded in Geauga County

Elaine T. Cerry
Notary Public

This Instrument Prepared By:

Richard A. Rosner, Attorney at Law
Kahn, Kleinman, Yanowitz & Arnsco Co., L.P.A.
Suite 2600, The Tower At Erieview
1301 East Ninth Street
Cleveland, Ohio 44114-1824
(216) 696-3311

EXHIBIT "A"

**TO SEVENTH AMENDMENT TO DECLARATION OF CONDOMINIUM
OWNERSHIP FOR STONEBROOKE CONDOMINIUM**

REFERENCE TO ALLOTTED DRAWINGS

The particulars of the land, buildings and other improvements for Phase No. VIII, including but not limited to, the layout, location, designation, dimensions of each Unit, the layout, locations and dimensions of the Common Areas and Facilities and the location and dimensions of all appurtenant easements or encroachments are shown graphically on the set of Allotted Drawings incorporated in the Seventh Amendment to the Declaration of Condominium Ownership for Stonebrooke Condominium by reference as Exhibit "A", prepared and bearing the certified statements of Land Design Consultants, Civil Engineers and Surveyors, 8585 East Avenue, Mentor, Ohio 44060 and RSA/Richard E. Siegfried Architect, Inc., Registered Architects, 18 North Main Street, Chagrin Falls, Ohio 44022, as required by the Condominium Act of the State of Ohio. Such set of Allotted Drawings will be filed in the Condominium Map Records of the Office of the Recorder of Cuyahoga County, Ohio, simultaneously with the recording of the Seventh Amendment.

EXHIBIT "1"

TO SEVENTH AMENDMENT TO DECLARATION OF CONDOMINIUM
OWNERSHIP FOR STONEBROOKE CONDOMINIUM



LDC inc.

VOL. 95-02895 PAGE 21

8585 EAST AVENUE • MENTOR, OHIO 44060

(216) 255-8463, 354-6938 or 951-5263 • FAX: 255-9576

MARCH 22, 1995

LEGAL DESCRIPTION
STONEBROOKE CONDOMINIUM
PHASE VIII
PARCEL NO. 1

Situated in the Village of Orange, County of Cuyahoga and State of Ohio and known as being a portion of Original Orange Township Lot Number 6, Tract Number 3, also being known as part of a 19.9221 acre parcel of land conveyed to Snavely Stonegate, Inc. by deed recorded in Volume 92-9840, Page 44 of Cuyahoga County Records and being further bounded and described as follows:


Beginning in the centerline of Miles Road (60 feet wide) at a point which is distant North 88°48'00" East 829.25 feet, measured along said centerline, from the Southeasterly corner of land conveyed to William Blackler by deed dated February 23, 1901, and recorded in Volume 778, Page 254 of Cuyahoga County Records;

Thence North 1°50'00" East, along the Westerly line of land so conveyed to Snavely Stonegate Inc. a distance of 1401.42 feet to the Principal Place of Beginning of the premises herein intended to be described;

- | | |
|------------|--|
| COURSE I | Thence North 54°56'39" East a distance of 133.01 feet to a point; |
| COURSE II | Thence South 35°02'44" East a distance of 62.79 feet to a point; |
| COURSE III | Thence South 15°35'58" East a distance of 27.83 feet to a point; |
| COURSE IV | Thence Easterly along the arc of a curve deflecting to the right, a distance of 42.48 feet, said curve having a radius of 65.00 feet and a chord which bears North 88°43'03" East, 42.04 feet to a point of tangency; |
| COURSE V | Thence South 78°58'04" East a distance of 35.60 feet to a point of curvature; |
| COURSE VI | Thence Easterly along the arc of a curve deflecting to the left, a distance of 108.41 feet said curve having a radius of 220.00 feet and a chord which bears North 88°47'03" East, 108.29 feet to a point of tangency; |
| COURSE VII | Thence North 74°32'10" East a distance of 27.19 feet to a point of curvature; |

MARCH 22, 1995
LEGAL DESCRIPTION
STONEBROOKE CONDOMINIUM
PHASE VIII
PARCEL NO. 1
PAGE 2

- COURSE VIII Thence Easterly along the arc of a curve deflecting to the right, a distance of 60.55 feet said curve having a radius of 85.00 feet and a chord which bears South 85°03'18" East, 59.28 feet to a point;
- COURSE IX Thence North 25°21'16" East a distance of 16.01 feet to a point;
- COURSE X Thence North 0°17'28" West a distance of 72.02 feet to a point;
- COURSE XI Thence North 89°42'34" East a distance of 137.80 feet to a point in the Easterly line of land so conveyed to Snavely Stonegate, Inc.;
- COURSE XII Thence North 1°50'00" East, along said Easterly line, a distance of 182.82 feet to the Northeasterly corner thereof;
- COURSE XIII Thence South 88°38'30" West, along the Northerly line of land so conveyed to Snavely Stonegate, Inc., a distance of 569.59 feet to the Northwesterly corner thereof;
- COURSE XIV Thence South 3°50'00" East, along the Westerly line of land so conveyed to Snavely Stonegate, Inc., a distance of 46.88 feet to an angle point therein;
- COURSE XV Thence South 1°50'00" West, along said Westerly line, a distance of 204.69 feet to the Principal Place of Beginning and containing 2.9859 acres of land as calculated and described in March, 1995 by Rudy E. Schwartz, P.S. No. 7193 of LDC, Inc. based on a boundary survey of said 19.9221 acre parcel in May, 1992 by L. Terry Freese P.S. No. 5917 for GPD Associates, be the same, more or less, but subject to all legal highways and easements of record. Bearings used herein refer to an assumed meridian and are intended to indicate angles only.



8585 EAST AVENUE • MENTOR, OHIO 44060
(216) 255-8463, 354-8938 or 951-9263 • FAX: 255-9575

MARCH 22, 1995

LEGAL DESCRIPTION
STONEBROOKE CONDOMINIUM
PHASE VIII
PARCEL NO. 2

Situated in the Village of Orange, County of Cuyahoga and State of Ohio and known as being a portion of Original Orange Township Lot Number 6, Tract Number 3, also being known as part of a 19.9221 acre parcel of land conveyed to Snavely Stonegate, Inc. by deed recorded in Volume 92-9640, Page 44 of Cuyahoga County Records and being further bounded and described as follows:

Beginning at the Northeasterly corner of Stonebrooke Condominium, Phase IV, Parcel No. 2 as shown by plat recorded in Volume 99, Page 79-95 of Cuyahoga County Plat Records in a Westerly line of Stonebrooke Condominium Phase III, Parcel No. 2 as shown by plat recorded in Volume 98, Page 27-47 of Cuyahoga County Plat Records;

Thence South 87°47'49" West along the most Northerly line of said Phase IV, Parcel No. 2, a distance of 65.22 feet to an angle point therein;

Thence South 84°15'15" West continuing along said Northerly line, a distance of 17.56 feet to a point, and the Principal Place of Beginning of the premises herein intended to be described;

- COURSE I Thence North 9°08'53" East, a distance of 141.07 feet to a point;
- COURSE II Thence North 3°39'22" West, a distance of 51.20 feet to a point in a line of said Phase III, Parcel No. 2;
- COURSE III Thence Westerly along the arc of a curve deflecting to the right, also being a Southerly line of said Phase III, Parcel No. 2 a distance of 129.30 feet said curve having a radius of 260.00 feet and a chord which bears South 88°47'03" West, 127.98 feet to a point of tangency;

MARCH 22, 1995
LEGAL DESCRIPTION
STONEBROOKE CONDOMINIUM
PHASE VIII
PARCEL NO. 2
PAGE 2

COURSE IV Thence South $5^{\circ}53'23''$ East a distance of 79.81 feet to a point;

COURSE V Thence South $11^{\circ}11'51''$ East a distance of 118.32 feet to a point at a Northwesterly corner of said Phase IV, Parcel No. 2;

COURSE VI Thence North $84^{\circ}15'15''$ East, along said Northerly line of Phase IV, Parcel No. 2, a distance of 78.01 feet to the Principal Place of Beginning and containing 0.4686 acres of land as calculated and described in March, 1995 by Rudy E. Schwartz, P.S. No. 7193 of LDC, Inc., based on a boundary survey of said 19.9221 acre parcel in May, 1992 by L.Terry Frease P.S. No. 5917 for GPD Associates, be the same, more or less, but subject to all legal highways and easements of record. Bearings used herein refer to an assumed meridian and are intended to indicate angles only.

**LDC inc.**

8585 EAST AVENUE • MENTOR, OHIO 44060

(216) 255-8483, 354-8938 or 951-5263 • FAX: 255-8575

MARCH 22, 1995

LEGAL DESCRIPTION
 STONEBROOKE CONDOMINIUM
 PHASE VIII
 PARCEL NO. 3

Situated in the Village of Orange, County of Cuyahoga and State of Ohio and known as being a portion of Original Orange Township Lot Number 6, Tract Number 3, also being known as part of a 19.9221 acre parcel of land conveyed to Snavely Stonegate, Inc. by deed recorded in Volume 92-8640, Page 44 of Cuyahoga County Records and being further bounded and described as follows:

Beginning at the Northwestern corner of land conveyed to F. & E.E. Vucsko by deed recorded in Volume 10945, Page 657 of Cuyahoga County Records also being the Southeastery corner of Stonebrooke Condominium, Phase II, Parcel No. 1 as shown by plat recorded in Volume 95, Page 131 of Cuyahoga County Plat Records;

- COURSE I Thence North 88°48'00" East along the Northerly line of land so conveyed to F. & E.E. Vucsko, a distance of 163.31 feet to the Northeastery corner thereof;
- COURSE II Thence North 1°50'00" East, a distance of 50.00 feet to a point;
- COURSE III Thence North 82°21'00" East, a distance of 77.62 feet to a point;
- COURSE IV Thence South 88°09'54" East, a distance of 34.00 feet to a point of curvature;
- COURSE V Thence Northwesternly along the arc of a curve deflecting to the left, 118.78 feet, said curve having a radius of 217.00 feet, and a chord which bears North 13°50'58" West, 117.30 feet to a point of tangency;
- COURSE VI Thence North 29°31'36" West, a distance of 59.62 feet to a point in a curved Southerly line of Stonebrooke Condominium, Phase I as shown by plat recorded in Volume 94, Page 87 of Cuyahoga County Plat Records;

Course VII through Course IX are along lines of said Phase I:

- COURSE VII Thence along the arc of a curve deflecting to the right 93.11 feet, said curve having a radius of 147.00 feet and a chord which bears South

MARCH 22, 1995
LEGAL DESCRIPTION
STONEBROOKE CONDOMINIUM
PHASE VIII
PARCEL NO. 3
PAGE 2

- COURSE VIII Thence South $12^{\circ}26'58''$ West, a distance of 87.54 feet to a point;
- COURSE IX Thence North $77^{\circ}31'45''$ West, a distance of 118.12 feet to a point in the Easterly line of said Phase II, Parcel No.1;
- COURSE X Thence South $2^{\circ}38'00''$ West along said Easterly line, a distance of 121.51 feet to the Place of Beginning and containing 0.7826 acres of land as calculated and described in March, 1995 by Rudy E. Schwartz P.S. No. 7193 of LDC Inc., based on boundary survey of said 19.9221 acres parcel in May, 1992 by L. Terry Fresse P.S. No. 5917 for GPD Associates, be the same, more or less, but subject to all legal highways and easement of record. Bearings used herein refer to an assumed meridian and are intended to indicate angles only.

EXHIBIT "2"

TO SEVENTH AMENDMENT TO DECLARATION OF CONDOMINIUM
OWNERSHIP FOR STONEBROOKE CONDOMINIUM



LDC inc.

VOL. 95-02895 PAGE 27

8585 EAST AVENUE • MENTOR, OHIO 44060

(216) 255-8463, 354-6938 or 951-5263 • FAX: 265-8576

MARCH 22, 1995

LEGAL DESCRIPTION
STONEBROOKE CONDOMINIUM
ADDITIONAL LANDS REMAINING
AFTER DECLARATION OF PHASE VIII
PARCEL NO. 1

Situated in the Village of Orange, County of Cuyahoga and State of Ohio and known as being a portion of Original Orange Township Lot Number 6, Tract Number 3, also being known as part of a 19.9221 acre parcel of land conveyed to Snavely Stonegate, Inc. by deed recorded in Volume 92-9840, Page 44 of Cuyahoga County Records and being further bounded and described as follows:

Beginning in the centerline of Miles Road (60 feet wide) at the Southeasterly corner of land so conveyed to Snavely Stonegate, Inc.;

- COURSE I Thence North 1°50'00" East, along the Easterly line of land so conveyed to Snavely Stonegate, Inc., a distance of 649.29 feet to the Northeasterly corner thereof;
- COURSE II Thence North 81°56'56" West, a distance of 79.38 feet to a point;
- COURSE III Thence North 64°00'30" West, a distance of 32.41 feet to a point on a curve;
- COURSE IV Thence along the arc of a curve deflecting to the right, 44.09 feet, said curve having a radius of 337.00 feet and a chord which bears South 29°44'20" West, 44.06 feet to a point of compound curvature;
- COURSE V Thence along the arc of a curve deflecting to the right 19.08 feet, said curve having a radius of 147.00 feet and a chord which bears South 37°12'18" West, 19.07 feet to a point of tangency;
- COURSE VI Thence South 29°31'36" East, a distance of 59.62 feet to a point of curvature;
- COURSE VII Thence Southeasterly along the arc of a curve deflecting to the right, 118.78 feet, said curve having a radius of 217.00 feet, and a chord which bears South 13°50'58" East, 117.30 feet to a point of tangency;

MARCH 22, 1995
LEGAL DESCRIPTION
STONEBROOKE CONDOMINIUM
ADDITIONAL LANDS REMAINING
AFTER DECLARATION OF PHASE VIII
PARCEL NO. 1
PAGE 1

- COURSE VIII Thence North 88°09'54" West, a distance of 34.00 feet to a point;
- COURSE IX Thence South 82°21'00" West, a distance of 77.62 feet to a point;
- COURSE X Thence South 1°50'00" West, a distance of 50.00 feet to a point at the Northeastly corner of land conveyed to F. & E.E. Vucsko by deed recorded in Volume 10845, Page 657 of Cuyahoga County Records;
- COURSE XI Thence South 1°50'00" West along the Easterly line of land so conveyed to F. & E.E. Vucsko, a distance of 400.00 feet to the Southeastly corner thereof in the centerline of said Miles Road;
- COURSE XII Thence North 88°48'00" East along said centerline, a distance of 188.23 feet to the Principal Place of Beginning and containing 2.4545 acres of land as calculated and described in March, 1995 by Rudy E. Schwartz, P.S. No. 7193 of LDC, Inc. based on a boundary survey of said 19.9221 acres parcel in May, 1992 by L. Terry Frease P.S. No. 5917 for GPD Associates, be the same, more or less, but subject to all legal highways and easements of record. Bearings used herein refer to an assumed meridian and are intended to indicate angles only.



LDC inc.

VOL. 95-02895 PAGE 29

8585 EAST AVENUE • MENTOR, OHIO 44060

(216) 255-8493, 354-8938 or 951-5283 • FAX: 255-9575

MARCH 22, 1995

LEGAL DESCRIPTION
STONEBROOKE CONDOMINIUM
ADDITIONAL LANDS REMAINING
AFTER DECLARATION OF PHASE VIII
PARCEL NO. 2

Situated in the Village of Orange, County of Cuyahoga and State of Ohio and known as being a portion of Original Orange Township Lot Number 6, Tract Number 3, also being known as part of a 19.9221 acre parcel of land conveyed to Snavely Stonegate, Inc. by deed recorded in Volume 92-9640, Page 44 of Cuyahoga County Records and being further bounded and described as follows:

Beginning at the Northeasterly corner of Stonebrooke Condominium, Phase IV, Parcel No. 2 as shown by plat recorded in Volume 99, Page 79-95 of Cuyahoga County Plat Records in a Westerly line of Stonebrooke Condominium Phase III, Parcel No. 2 as shown by plat recorded in Volume 98, Page 27-47 of Cuyahoga County Plat Records;

Thence South 87°47'49" West along the most Northerly line of said Phase IV, Parcel No. 2, a distance of 65.22 feet to an angle point therein;

Thence South 84°15'15" West continuing along said Northerly line, a distance of 17.56 feet to a point;

Thence North 9°08'53" East, a distance of 141.07 feet to a point;

Thence North 3°39'22" West, a distance of 51.20 feet to a point in a line of said Phase III, Parcel No. 2;

Thence Westerly along the arc of a curve deflecting to the right, a distance of 129.30 feet said curve having a radius of 260.00 feet and a chord which bears South 88°47'03" West, 127.98 feet to a point of tangency and the Principal Place of Beginning of the premises herein intended to be described;

COURSE I Thence North 76°58'04" West a distance of 35.60 feet to a point of curvature;

MARCH 22, 1995
LEGAL DESCRIPTION
STONEBROOKE CONDOMINIUM
ADDITIONAL LANDS REMAINING
AFTER DECLARATION OF PHASE VIII
PARCEL NO. 2
PAGE 2

- COURSE II Thence Southwesterly along the arc of a curve deflecting to the left, a distance of 88.83 feet said curve having a radius of 45.00 feet and a chord which bears South 47°45'43" West, 73.97 feet to a point of compound curvature;
- COURSE III Thence Southwesterly along the arc of a curve deflecting to the left, a distance of 55.97 feet said curve having a radius of 900.16 feet and a chord which bears South 9°17'18" East, 55.97 feet to a point;
- COURSE IV Thence North 78°48'09" East a distance of 90.32 feet to a point;
- COURSE V Thence North 5°53'23" West, a distance of 79.81 feet to the Principal Place of Beginning and containing 0.1917 acres of land as calculated and described in March, 1995 by Rudy E. Schwartz, P.S. No. 7193 of LDC, Inc., based on a boundary survey of said 19.9221 acre parcel in May, 1992 by L.Terry Freese P.S. No. 5917 for GPD Associates, be the same, more or less, but subject to all legal highways and easements of record. Bearings used herein refer to an assumed meridian and are intended to indicate angles only.



LDC inc.

VOL. 95-02895 PAGE 31

8595 EAST AVENUE • MENTOR, OHIO 44080

(216) 255-3483, 354-6938 or 951-5263 • FAX: 255-9575

MARCH 22, 1995

LEGAL DESCRIPTION
STONEBROOKE CONDOMINIUM
ADDITIONAL LANDS REMAINING
AFTER DECLARATION OF PHASE VIII
PARCEL NO. 3

Situated in the Village of Orange, County of Cuyahoga and State of Ohio and known as being a portion of Original Orange Township Lot Number 6, Tract Number 3, also being known as part of a 19.9221 acre parcel of land conveyed to Snavely Stonegate, Inc. by deed recorded in Volume 92-9640, Page 44 of Cuyahoga County Records and being further bounded and described as follows:

Beginning in the centerline of Miles Road (60 feet wide) at a point which is distant North $88^{\circ}48'00''$ East 829.25 feet, measured along said centerline, from the Southeasterly corner of land conveyed to William Blackler by deed dated February 23, 1901, and recorded in Volume 778, page 254 of said Cuyahoga County Records;

Thence North $1^{\circ}50'00''$ East, along the Westerly line of land so conveyed to Snavely Stonegate Inc., a distance of 524.82 feet to the Northwesterly corner of Stonebrooke Condominium Phase III, Parcel No. 1 as shown by plat recorded in Volume 98, Pages 27-47 of Cuyahoga County Plat Records and the Principal Place of Beginning of the premises herein intended to be described;

COURSE I Thence continuing North $1^{\circ}50'00''$ East, along said Westerly line, a distance of 167.34 feet to a point;

COURSE II Thence North $67^{\circ}21'06''$ East a distance of 154.48 feet to a Northwesterly corner of Stonebrooke Condominium Phase I as shown by plat recorded in Volume 94, Page 87 of Cuyahoga County Plat Records;

COURSE III through COURSE VII are along Westerly lines of said Phase I;

COURSE III Thence South $22^{\circ}38'54''$ East a distance of 77.00 feet to a point;

COURSE IV Thence South $19^{\circ}51'37''$ West a distance of 16.62 feet to a point;

MARCH 22, 1995
LEGAL DESCRIPTION
STONEBROOKE CONDOMINIUM
ADDITIONAL LANDS REMAINING
AFTER DECLARATION OF PHASE VIII
PARCEL NO. 3
PAGE 2

- COURSE V Thence South $54^{\circ}17'50''$ West a distance of 10.00 feet to a point of curvature;
- COURSE VI Thence Southwesterly along the arc of a curve deflecting to the left, a distance of 98.94 feet said curve having a radius of 167.00 feet and a chord which bears South $37^{\circ}40'05''$ West, 95.58 feet to a point of compound curvature;
- COURSE VII Thence Southerly along the arc of a curve deflecting to the left, a distance of 73.03 feet said curve having a radius of 317.00 feet and a chord which bears South $14^{\circ}26'22''$ West, 72.87 feet to a point at a Northeasterly corner of said Stonebrooke Condominium Phase III, Parcel No. 1;
- COURSE VIII Thence North $82^{\circ}09'39''$ West, along a Northerly line of said Phase III, a distance of 88.05 feet to the Principal Place of Beginning and containing 0.6009 acres of land as calculated and described in June, 1994 by Earl T Beckwith, P.S. No. 7494 of LDC, Inc. based on a boundary survey of said 19.9221 acres parcel in May, 1992 by L. Terry Frease P.S. No. 5917 for GPD Associates, be the same, more or less, but subject to all legal highways and easements of record. Bearings used herein refer to an assumed meridian and are intended to indicate angles only.

EXHIBIT "2"

TO SEVENTH AMENDMENT TO DECLARATION OF CONDOMINIUM
OWNERSHIP FOR STONEBROOKE CONDOMINIUM

Legal Description
Stonebrooke Condominium
Additional Property that may be
Acquired by Declarant

(East Parcel)

Situated in the Village of Orange, County of Cuyahoga and State of Ohio and known as being part of Original Orange Township Lot No. 6, Tract 3, Third Division, and bounded and described as follows:

Beginning on the center line of North Miles Road, 60 feet wide, at a point which is distant North 88° 48' East 1394.10 feet measured along said center line from the Southeasterly corner of land conveyed to William Blackler by Deed dated February 23, 1901, and recorded in Volume 778, Page 254 of Cuyahoga County Records; thence North 88° 48' East along the center of North Miles Road, 184.48 feet to a point; thence North 01° 50' East 1655.51 feet to the Southerly line of land conveyed to Frank M. Carl by Deed dated September 19, 1919, and recorded in Volume 2314, Page 104 of Cuyahoga County Records; thence South 88° 36' 30" West along the Southerly line of land so conveyed to Frank M. Carl, 184.51 feet to a point; thence South 01° 50' West 1654.90 feet to the place of beginning, according to survey of Lander Engineering Company, dated July 19, 1920, be the same more or less, but subject to all legal highways.

EXHIBIT "2"

TO SEVENTH AMENDMENT TO DECLARATION OF CONDOMINIUM
OWNERSHIP FOR STONEBROOKE CONDOMINIUM

Legal Description
Stonebrooke Condominium
Additional Property that may be
Acquired by Declarant

(West Parcel)

Situated in the Village of Orange, County of Cuyahoga, and State of Ohio, and bounded and described as follows, to wit: and known as being part of Original Orange Township Lot No. 6, Tract No. 3 in the Third Division, bounded and described as follows:

Beginning on the centerline of North Miles Road (60 feet wide) at the Southeasterly corner of land conveyed by Louis Kreisl and Ann Kreisl, husband and wife to Anna Honcik by deed dated May 13, 1922 and recorded in Volume 2507, Page 53 of Cuyahoga County Records; thence North 1 deg. 50' East along the Easterly line of land conveyed to Anna Honcik as aforesaid 1610 feet to the Northwesterly corner of the third parcel of land conveyed by Francella M. Huston, a widow, to Bertine T. Myers by deed dated March 12, 1913 and recorded in Volume 1443, Page 507 of Cuyahoga County Records; thence Easterly along the Northerly line of said third parcel of land conveyed to Bertine T. Myers as aforesaid 190.90 feet; thence South 1 deg. 50' West 1606 feet to a point on the said center line of North Miles Road distant 191.08 feet Easterly from the place of beginning, thence Westerly along the center line of North Miles Road, 191.08 feet to the place of beginning, containing 7.0437 acres of land, be the same more or less, but subject to all legal highways.

Permanent Parcel No. 901-36-15.

EXHIBIT "3"

TO SEVENTH AMENDMENT TO DECLARATION OF CONDOMINIUM
OWNERSHIP FOR STONEBROOKE CONDOMINIUM

A NARRATIVE DESCRIPTION OF BUILDINGS AND UNITS

The Condominium Development is situated on a parcel of real estate located on the north side of Miles Road, east of Brainard Reed in the Village of Orange, Cuyahoga County, Ohio. The Development is being expanded to include four (4) duplex type Buildings each containing two (2) Units for a total of eight (8) Units, designated as Unit Nos. 30, 31, 58, 59, 60, 61, 62 and 63.

The Buildings are constructed on either concrete slab foundations or basements, principally of wood frame with drywall finish on the interior walls and vinyl siding on the exterior walls with a partial stone front. The roofs are fiberglass shingle. The attached duplex Units are separated by a common wall. Unit Nos. 30, 31, 58, 59, 62 and 63 are known as "Primrose" type Units. Unit Nos. 60 and 61 are known as "Foxglove" type Units.

The "Primrose" is a one and one-half-story Unit of cape cod design containing from approximately 2,001 square feet of living area to approximately 2,338 square feet of living area, exclusive of the garage and optional basement, family room, office and garage extension areas. The first floor contains a living room, dining room, kitchen, breakfast area, laundry room, utility room, one (1) bedroom, one (1) full bath, one-half (1/2) bath and an attached two (2) car garage. The second floor contains either two (2) bedrooms and one (1) full bath or one (1) bedroom, a loft and one (1) full bath. See the Drawings for the second floor configuration.

The "Foxglove" is a single-story Unit of ranch design containing from approximately 1,885 square feet of living area to approximately 1,910 square feet of living area, exclusive of the garage and optional basement areas. Units containing bay windows may have slightly larger square footages. The single floor contains a living room, dining room, den, kitchen, breakfast area, two (2) bedrooms, two (2) full baths, utility room, laundry room and an attached two (2) car garage.

Any inconsistencies between the narrative descriptions of the Units and/or of the Common Areas on one hand and the Drawings on the other hand shall be resolved in favor of the Drawings.

EXHIBIT "4"**TO SEVENTH AMENDMENT TO DECLARATION OF CONDOMINIUM
OWNERSHIP FOR STONEBROOKE CONDOMINIUM**

Unit No.	Phase No.	Unit Address	Unit Type	Percentage or Fractional Interest in Common Areas and Facilities and Percentage or Fractional Interest in Common Expenses, Common Surplus, Common Profits and Common Losses
3	I	51 West Stonebrooke Drive	Primrose	1/63rd
4	I	55 West Stonebrooke Drive	Primrose	1/63rd
5	I	60 West Stonebrooke Drive	Primrose	1/63rd
6	I	64 West Stonebrooke Drive	Primrose	1/63rd
7	I	61 West Stonebrooke Drive	Primrose	1/63rd
8	I	65 West Stonebrooke Drive	Primrose	1/63rd
18	I	234 Stonebrooke Oval	Primrose	1/63rd
19	I	230 Stonebrooke Oval	Primrose	1/63rd
20	I	225 Stonebrooke Oval	Foxglove	1/63rd
21	I	221 Stonebrooke Oval	Foxglove	1/63rd
11	II	71 West Stonebrooke Drive	Foxglove	1/63rd
12	II	75 West Stonebrooke Drive	Foxglove	1/63rd
16	II	235 Stonebrooke Oval	Foxglove	1/63rd
17	II	231 Stonebrooke Oval	Foxglove	1/63rd
22	II	215 Stonebrooke Oval	Primrose	1/63rd
23	II	211 Stonebrooke Oval	Primrose	1/63rd
24	II	210 Stonebrooke Oval	Primrose	1/63rd
25	II	214 Stonebrooke Oval	Primrose	1/63rd
26	II	220 Stonebrooke Oval	Primrose	1/63rd
27	II	224 Stonebrooke Oval	Primrose	1/63rd
			Primrose	1/63rd

Unit No.	Phase No.	Unit Address	Unit Type	Percentage or Fractional Interest in Common Areas and Facilities and Percentage or Fractional Interest in Common Expenses, Common Surplus, Common Profits and Common Losses
10	III	74 West Stonebrooke Drive	Primrose	1/63rd
49	III	121 Stonebrooke Oval	Primrose	1/63rd
50	III	125 Stonebrooke Oval	Primrose	1/63rd
51	III	131 Stonebrooke Oval	Foxglove	1/63rd
52	III	135 Stonebrooke Oval	Foxglove	1/63rd
53	III	130 Stonebrooke Oval	Foxglove	1/63rd
54	III	134 Stonebrooke Oval	Foxglove	1/63rd
56	III	140 Stonebrooke Oval	Primrose	1/63rd
57	III	144 Stonebrooke Oval	Primrose	1/63rd
64	III	170 Stonebrooke Oval	Foxglove	1/63rd
65	III	174 Stonebrooke Oval	Foxglove	1/63rd
40	IV	100 Stonebrooke Oval	Foxglove	1/63rd
41	IV	104 Stonebrooke Oval	Foxglove	1/63rd
46	IV	111 Stonebrooke Oval	Foxglove	1/63rd
47	IV	115 Stonebrooke Oval	Foxglove	1/63rd
70	IV	190 Stonebrooke Oval	Foxglove	1/63rd
71	IV	194 Stonebrooke Oval	Foxglove	1/63rd
72	IV	191 Stonebrooke Oval	Primrose	1/63rd
73	IV	195 Stonebrooke Oval	Primrose	1/63rd
76	IV	201 Stonebrooke Oval	Foxglove	1/63rd
77	IV	205 Stonebrooke Oval	Foxglove	1/63rd
48	V	120 Stonebrooke Oval	Foxglove	1/63rd
44	VI	110 Stonebronke Oval	Primrose	1/63rd
		114 Stonebrooke Oval	Primrose	1/63rd

Unit No.	Phase No.	Unit Address	Unit Type	Percentage or Fractional Interest in Common Areas and Facilities and Percentage or Fractional Interest in Common Expenses, Common Surplus, Common Profits and Common Losses
66	VI	180 Stonebrooke Oval	Primrose	1/63rd
67	VI	184 Stonebrooke Oval	Primrose	1/63rd
1	VII	50 West Stonebrooke Drive	Primrose	1/63rd
2	VII	54 West Stonebrooke Drive	Primrose	1/63rd
42	VII	101 Stonebrooke Oval	Primrose	1/63rd
43	VII	105 Stonebrooke Oval	Primrose	1/63rd
68	VII	181 Stonebrooke Oval	Primrose	1/63rd
69	VII	185 Stonebrooke Oval	Primrose	1/63rd
74	VII	200 Stonebrooke Oval	Foxglove	1/63rd
75	VII	204 Stonebrooke Oval	Foxglove	1/63rd
30	VIII	300 East Stonebrooke Court	Primrose	1/63rd
31	VIII	304 East Stonebrooke Court	Primrose	1/63rd
58	VIII	150 Stonebrooke Oval	Primrose	1/63rd
59	VIII	154 Stonebrooke Oval	Primrose	1/63rd
60	VIII	151 Stonebrooke Oval	Foxglove	1/63rd
61	VIII	155 Stonebrooke Oval	Foxglove	1/63rd
62	VIII	160 Stonebrooke Oval	Primrose	1/63rd
63	VIII	164 Stonebrooke Oval	Primrose	1/63rd
TOTAL:				1

CONSENT OF MORTGAGEE TO SEVENTH AMENDMENT TO DECLARATION OF
CONDOMINIUM OWNERSHIP FOR STONEBROOKE CONDOMINIUM

The undersigned, SECURITY FEDERAL SAVINGS AND LOAN ASSOCIATION OF CLEVELAND, is mortgagee of premises described in the within Seventh Amendment to Declaration of Condominium Ownership for Stonebrooke Condominium, Orange Village, Ohio, by virtue of the following mortgages: (a) mortgage filed for record on November 5, 1992 in Volume 92-9991, Page 44 et seq. of Cuyahoga County Records; (b) mortgage filed for record on April 23, 1993 in Volume 93-3677, Page 53 et seq. of Cuyahoga County Records; (c) mortgage filed for record on April 23, 1993 in Volume 93-3678, Page 4 et seq. of Cuyahoga County Records; (d) mortgage filed for record on August 12, 1993 in Volume 93-8528, Page 33 et seq. of Cuyahoga County Records; and (e) mortgage filed for record on August 12, 1993 in Volume 93-8523, Page 58 et seq. of Cuyahoga County Records ("Mortgages").

The undersigned hereby consents to the execution and delivery of the foregoing Seventh Amendment to Declaration of Condominium Ownership, with Drawings and other exhibits thereto ("Condominium Documents"), and to the filing thereof in the Office of the County Recorder of Cuyahoga County, Ohio, and further subjects and subordinates the Mortgages to the Condominium Documents, and to the provisions of Chapter 5311 of the Ohio Revised Code.

SIGNED AND ACKNOWLEDGED IN THE
THE PRESENCE OF:
(Witnesses as to both signatures):

Joyce A. Hannum
Print Name JOYCE A. HANNUM

Patricia L. Isenstadt
Print Name PATRICIA L. ISENSTADT

SECURITY FEDERAL SAVINGS AND
LOAN ASSOCIATION OF CLEVELAND

By: Thomas J. Deighton
THOMAS J. DEIGHTON, VICE PRESIDENT

By: Gary B. Sahler
GARY B. SAHLER

STATE OF OHIO)
) SS.
COUNTY OF CUYAHOGA)

BEFORE ME, a Notary Public, in and for said County and State, personally appeared the above-named SECURITY FEDERAL SAVINGS AND LOAN ASSOCIATION OF CLEVELAND by THOMAS J. DEIGHTON, its VICE PRESIDENT, and by GARY B. SAHLER, its ASSISTANT VICE PRESIDENT, who, having been first duly sworn acknowledged that they did execute the foregoing instrument and that the same was their free act and deed individually and as such officers and the free act and deed of the said corporation.

IN TESTIMONY WHEREOF, I have hereunto set my hand and affixed my official seal at Mayfield Heights, Ohio, this 21st day of March, 1995.

Patricia L. Isenstadt
Notary Public
PATRICIA L. ISENSTADT, F.R.
PATRICIA L. GLASER, Notary Public
State of Ohio, Cuyahoga County
My Commission Expires Jan. 15, 1996

THIS INSTRUMENT PREPARED BY:

Richard A. Rosner, Attorney at Law
Kahn, Kleinman, Yanowitz & Arnson Co., L.P.A.
Suite 2600, The Tower At Erieview
1301 East Ninth Street
Cleveland, Ohio 44114-1824
(216) 696-3311

CONSENT OF MORTGAGEE TO SEVENTH AMENDMENT TO DECLARATION OF CONDOMINIUM OWNERSHIP FOR STONEBROOKE CONDOMINIUM

The undersigned, BONNI SPINELLI, LEE FRANCIS, MARY LOU ASCHERL and ELEANOR ZAVODNY, are mortgagees of the premises described in the within Seventh Amendment to Declaration of Condominium Ownership for Stonebrooke Condominium (the "Amendment"), Orange Village, Cuyahoga County, Ohio, by virtue of mortgage filed for record on OCTOBER 28, 1992 in Volume 92-9640, Page 48 et seq. of Cuyahoga County Records ("Mortgage").

The undersigned hereby consents to the execution and delivery of the Amendment with exhibits thereto, and to the filing thereof in the Office of the County Recorder of Cuyahoga County, Ohio, and further subjects and subordinates the Mortgage to the Amendment, exhibits thereto, and to the provisions of Chapter 5311 of the Ohio Revised Code.

SIGNED AND ACKNOWLEDGED
IN THE PRESENCE OF:
(Names of witnesses must either be typed or printed below their signatures)

Jean M. Blahut
Jean M. Blahut

Shirley N. Milling
Shirley N. Milling

Joseph W. Hill
Joseph W. Hill

Sandra Hite
SANDRA HITE

Jean M. Blahut
Jean M. Blahut

Shirley N. Milling
Shirley N. Milling

Jean M. Blahut
Jean M. Blahut

Shirley N. Milling
Shirley N. Milling

Bonni Spinelli
BONNI SPINELLI

Lee Francis
LEE FRANCIS

Mary Lou Ascherl
MARY LOU ASCHERL

Eleanor Zavodny
ELEANOR ZAVODNY

STATE OF OHIO
CUYAHOGA COUNTY

} SS:

VOL. 95-02895 PAGE 42

Before me, a notary public, in and for said County and State, personally appeared the above-named BONNI SPINELLI, who acknowledged that she did sign the foregoing instrument and that the same is her free act and deed.

IN TESTIMONY WHEREOF, I have hereunto set my hand and official seal, at Belford, Ohio, this 15 day of October, A.D. 1992.

Jean M. Blaha
NOTARY PUBLIC
1992 OLAHR
February 22, 1997

STATE OF Tennessee
Pickett COUNTY

} SS:

Before me, a notary public, in and for said County and State, personally appeared the above-named LEE FRANCIS, who acknowledged that he did sign the foregoing instrument and that the same is his free act and deed.

IN TESTIMONY WHEREOF, I have hereunto set my hand and official seal, at Burdstown, TN, this 20th day of October, A.D. 1992.

Brenda D. Cross
NOTARY PUBLIC
MY COMMISSION
EXPIRES 6-24-96

STATE OF OHIO
CUYAHOGA COUNTY

} SS:

Before me, a notary public, in and for said County and State, personally appeared the above-named MARY LOU ASCHERL and ELEANOR ZAVODNY, who acknowledged that they did sign the foregoing instrument and that the same is their free act and deed.

IN TESTIMONY WHEREOF, I have hereunto set my hand and official seal, at Belford, Ohio, this 15 day of October, A.D. 1992.

Jean M. Blaha
NOTARY PUBLIC

This Instrument Prepared By:

Richard A. Rosner, Attorney at Law
Kahn, Kleinman, Yanowitz & Arnson Co., L.P.A.
Suite 2600, The Tower At Erieview
1301 East Ninth Street
Cleveland, Ohio 44114-1824
(216) 696-3311

Notary Public, 1997

③
Dead
126.00
345.00 - Plat
471.60
TOTAL

057558

STONEBROOKE CONDOMINIUM

ORANGE VILLAGE, OHIO

PHASE NO. IX

ADDING UNIT NOS. 28, 29, 36 and 37

EIGHTH AMENDMENT TO DECLARATION OF CONDOMINIUM OWNERSHIP

This will certify that copies of this Eighth Amendment to Declaration of Condominium Ownership for Stonebrooke Condominium and the Drawings attached thereto, have been filed in the office of the County Auditor, Cuyahoga County, Ohio.

Date: _____, 1995

Cuyahoga County Auditor

By: _____
Deputy Auditor

THIS INSTRUMENT PREPARED BY:

Richard A. Rosner, Attorney at Law
Kahn, Kleinman, Yanowitz & Arnsperg Co., L.P.A.
Suite 2600, The Tower At Erieview
1301 East Ninth Street
Cleveland, Ohio 44114-1824
(216) 696-3311

95 JUN 19 PM 4:09

RECORDED
INDEXED
SERIALIZED
FILED

RECORDED
INDEXED
SERIALIZED
FILED
CUYAHOGA COUNTY AUDITOR

Accom 13802

EIGHTH AMENDMENT TO
DECLARATION OF CONDOMINIUM OWNERSHIP
FOR STONEBROOKE CONDOMINIUM
ORANGE VILLAGE, OHIO
(PHASE NO. IX)

WHEREAS, Snavely Stonebrooke, Inc., an Ohio corporation, hereinafter referred to as "Declarant", filed for record the Declaration of Condominium Ownership ("Declaration") with the Bylaws attached thereto, and Drawings incorporated by reference therein, on September 22, 1993, with the Cuyahoga County Recorder, the Declaration being recorded in Volume 93-10143, Page 2 et seq. of Cuyahoga County Deed Records and the Drawings being recorded in Plat Volume 94, Pages 87-99 and Plat Volume 95, Pages 00-03 of Cuyahoga County Condominium Map Records and thereby submitted Phase No. I of the Stonebrooke Condominium to the provisions of Chapter 5311 of the Ohio Revised Code; and

WHEREAS, Declarant, by First Amendment to the Declaration of Condominium Ownership ("First Amendment") recorded on October 26, 1993 with the Cuyahoga County Recorder in Volume 93-11530, Page 50 et seq. of Cuyahoga County Records and the Drawings in Volume 95, Page 31 et seq. of Cuyahoga County Condominium Map Records and thereby submitted Phase No. II of Stonebrooke Condominium to the provisions of Chapter 5311 of the Ohio Revised Code; and

WHEREAS, Declarant, by Second Amendment to the Declaration of Condominium Ownership ("Second Amendment") recorded on May 5, 1994 with the Cuyahoga County Recorder in Volume 94-4448, Page 10 et seq. of Cuyahoga County Records and the Drawings in Volume 98, Page 27 et seq. of Cuyahoga County Condominium Map Records and thereby submitted Phase No. III of Stonebrooke Condominium to the provisions of Chapter 5311 of the Ohio Revised Code; and

WHEREAS, Declarant, by Third Amendment to the Declaration of Condominium Ownership ("Third Amendment") recorded on July 8, 1994 with the Cuyahoga County Recorder in Volume 94-6651, Page 60 et seq. of Cuyahoga County Records and the Drawings in Volume 99, Page 79 et seq. and refiled in Volume 102, Page 22 et seq. of Cuyahoga County Condominium Map Records and thereby submitted Phase No. IV of Stonebrooke Condominium to the provisions of Chapter 5311 of the Ohio Revised Code; and

WHEREAS, Declarant, by Fourth Amendment to the Declaration of Condominium Ownership ("Fourth Amendment") recorded on August 25, 1994 with the Cuyahoga County Recorder in Volume 94-8164, Page 43 et seq. of Cuyahoga County Records and the Drawings

in Volume 100, Page 84 et seq. of Cuyahoga County Condominium Map Records and thereby submitted Phase No. V of Stonebrooke Condominium to the provisions of Chapter 5311 of the Ohio Revised Code; and

WHEREAS, Declarant, by Fifth Amendment to the Declaration of Condominium Ownership ("Fifth Amendment") recorded on November 9, 1994 with the Cuyahoga County Recorder in Volume 94-10606, Page 15 et seq. of Cuyahoga County Records and the Drawings in Volume 102, Page 23 et seq. of Cuyahoga County Condominium Map Records and thereby submitted Phase No. VI of Stonebrooke Condominium to the provisions of Chapter 5311 of the Ohio Revised Code; and

WHEREAS, Declarant, by Sixth Amendment to the Declaration of Condominium Ownership ("Sixth Amendment") recorded on December 23, 1994 with the Cuyahoga County Recorder in Volume 94-12095, Page 32 et seq. and in Volume 94-12096, Page 1 et seq. of Cuyahoga County Records and the Drawings in Volume 103, Page 44 et seq. of Cuyahoga County Condominium Map Records and thereby submitted Phase No. VII of Stonebrooke Condominium to the provisions of Chapter 5311 of the Ohio Revised Code; and

WHEREAS, Declarant, by Seventh Amendment to the Declaration of Condominium Ownership ("Seventh Amendment") recorded on April 21, 1995 with the Cuyahoga County Recorder in Volume 95-2895, Page 14 et seq. and the Drawings in Volume 104, Page 69 et seq. of Cuyahoga County Condominium Map Records and thereby submitted Phase No. VIII of Stonebrooke Condominium to the provisions of Chapter 5311 of the Ohio Revised Code; and

WHEREAS, under the Declaration the right was reserved by Declarant to add to the Condominium Property phases and the improvements thereon and all easements, rights and appurtenances thereto and all articles of personal property existing for the common use of the Unit Owners; and

WHEREAS, Declarant is the legal title holder of and desires to add to the Condominium Property and to submit to said Chapter 5311 of the Ohio Revised Code, as Additional Property pursuant to Articles XI and XII of the Declaration, the real property designated herein as Phase No. IX of Stonebrooke Condominium which is improved with two (2) Buildings each containing two (2) Units for a total of four (4) Units.

NOW, THEREFORE, Declarant, pursuant to the authority of Articles XI and XII of the Declaration hereby declares that the Declaration be and hereby is amended as follows (unless otherwise expressly provided herein, the capitalized terms used herein shall have the same meaning as defined in the Declaration).

1. The Phase No. IX property and the improvements thereon, and all easements, rights and appurtenances thereto and all articles of personal property existing for the common use of the Unit Owners, are hereby added to the Condominium Property as defined in Article I of the Declaration, and are also hereby submitted to Chapter 5311 of the Ohio Revised Code as a part

of the Condominium Property in accordance with and to be governed in all respects by the terms and provisions of the Declaration as hereinbefore, hereby and hereinafter amended.

2. The legal description of Parcel No. 1 set forth in Exhibit "1" of the Declaration is amended to include the real property for Phase No. IX of Stonebrooke Condominium, the legal description for Phase No. IX being described in Exhibit "1" attached hereto and made a part hereof.

3. The legal descriptions of the Additional Property set forth in Exhibits "2" and "3" of the Declaration are amended by the deletion therefrom of the real property described in Exhibit "1" hereof, the residue of the Additional Property being described in Exhibit "2" attached hereto and made a part hereof.

4. In the first paragraph of Article II of the Declaration and in Article II(A) of the Declaration the number of Units referred to therein is increased from sixty-three (63) Units to sixty-seven (67) Units. A narrative description of the Buildings and Units of Phase No. IX is set forth in Exhibit "3" attached hereto and made a part hereof.

5. The percentage interest or fractional interest of each Unit in the Common Areas and Facilities as set forth in Exhibit "E" of the Declaration is hereby amended to be as set forth in Exhibit "4" attached hereto and made a part hereof.

6. The particulars of the land, buildings and other improvements for Phase No. IX, including, but not limited to, the layout, location, designation, dimensions of each Unit, the layout, locations and dimensions of the Common Areas and Facilities and the location and dimensions of all appurtenant easements or encroachments are shown graphically on the set of Phase No. IX Amendment to Allotted Drawings incorporated in this Eighth Amendment to Declaration of Condominium Ownership for Stonebrooke Condominium, by reference as Exhibit "A", prepared and bearing the certified statements of Land Design Consultants, Civil Engineers and Surveyors, 8585 East Avenue, Mentor, Ohio 44060 and RSA/Richard E. Siegfried Architects, Inc., Registered Architects, 18 North Main Street, Chagrin Falls, Ohio 44022, as required by the Condominium Act of the State of Ohio. The Phase No. IX Amendment to the Allotted Drawings will be filed in the Condominium Map Records of the Office of the Recorder of Cuyahoga County, Ohio, simultaneously with the filing of this Eighth Amendment to the Declaration.

7. Article XVII of the Declaration is amended to provide that the two (2) year warranty period for Phase No. IX shall commence on the date the deed or other evidence of ownership is filed for record following the first sale of a Condominium Ownership Interest in Phase No. IX to a Purchaser in good faith for value.

8. No owner of a Unit which was not included in Phase Nos. I, II, III, IV, V, VI, VII and VIII shall: (a) have or obtain any interest in funds collected by the Association from the [redacted] of Units included in Phase Nos. I, II, III, IV, V, VI, VII and VIII prior to the filing of

this Eighth Amendment (except replacement reserve funds), nor (b) have or be subjected to any liability for expenses arising with respect to the Condominium Property prior to the filing of this Eighth Amendment.

9. Declarant will assume the rights and obligations of a Unit Owner in its capacity as owner of Condominium Ownership Interests that have been declared but are not yet sold and conveyed to a Purchaser in good faith for value, including, without limitation, the obligation to pay Common Expenses attaching to such interests from the date the amendment to the Declaration creating such interests is filed for record.

10. Except as amended hereinbefore and herein, the Declaration thereto shall remain in full force and effect.

11. Consent to this Eighth Amendment to the Declaration is hereby exercised by Declarant on behalf of the Unit Owners and their mortgagees pursuant to Articles XI and XII of the Declaration.

IN WITNESS WHEREOF, the said Snavely Stonebrooke, Inc., as Declarant, as aforesaid, has caused its name to be signed to these presents as of this 10th day of July, 1995.

SIGNED AND ACKNOWLEDGED IN
THE PRESENCE OF:

Amy J. Sarai
Print Name Amy J. Sarai

Elaine T. Cerny
Print Name Elaine T. Cerny

SNAVELY STONEBROOKE, INC., an Ohio
corporation

By: [Signature]

Its: Vice President

STATE OF OHIO)
) SS.
COUNTY OF LAKE)

VOL. 95-05766 PAGE 58

BEFORE ME, a Notary Public in and for said County and State, personally appeared the above named SNAVELY STONEBROOKE, INC., an Ohio corporation, by Peter L. Snavely, its Vice President, who acknowledged that he executed the within instrument and further acknowledged that he did examine and read the same, that such execution was the free act and deed of said corporation and was his free act and deed both individually and in his capacity as such officer.

IN TESTIMONY WHEREOF, I have herein set my hand and notarial seal this 10th day of July, 1995.

ELAINE T. CERRY
Notary Public, STATE OF OHIO
My commission expires March 17, 1998
Recorded in Geauga County

Elaine T. Cerry
Notary Public

EXHIBIT "A"

VOL. 95-05765 PAGE 59

TO EIGHTH AMENDMENT TO DECLARATION OF CONDOMINIUM
OWNERSHIP FOR STONEBROOKE CONDOMINIUM

REFERENCE TO ALLOTTED DRAWINGS

The particulars of the land, buildings and other improvements for Phase No. IX, including but not limited to, the layout, location, designation, dimensions of each Unit, the layout, locations and dimensions of the Common Areas and Facilities and the location and dimensions of all appurtenant easements or encroachments are shown graphically on the set of Allotted Drawings incorporated in the Eighth Amendment to the Declaration of Condominium Ownership for Stonebrooke Condominium by reference as Exhibit "A", prepared and bearing the certified statements of Land Design Consultants, Civil Engineers and Surveyors, 8585 East Avenue, Mentor, Ohio 44060 and RSA/Richard E. Siegfried Architect, Inc., Registered Architects, 18 North Main Street, Chagrin Falls, Ohio 44022, as required by the Condominium Act of the State of Ohio. Such set of Allotted Drawings will be filed in the Condominium Map Records of the Office of the Recorder of Cuyahoga County, Ohio, simultaneously with the recording of the Eighth Amendment.

EXHIBIT "1"

TO EIGHTH AMENDMENT TO DECLARATION OF CONDOMINIUM
OWNERSHIP FOR STONEBROOKE CONDOMINIUM



LDC inc.

VOL. 95-05766 PAGE 60

8585 EAST AVENUE • MENTOR, OHIO 44060

(216) 255-8483, 354-8938 or 951-5263 • FAX: 255-9575

JULY 6, 1995

LEGAL DESCRIPTION
STONEBROOKE CONDOMINIUM
PHASE IX
PARCEL NO. 1

Situated in the Village of Orange, County of Cuyahoga and State of Ohio and known as being a portion of Original Orange Township Lot No. 6, Tract Number 3, also being known as part of a 19.9221 acre parcel of land conveyed to Snavely Stonegate, Inc. by deed recorded in Volume 92-9640, Page 44 of Cuyahoga County Records and being further bounded and described as follows:

Beginning at the Northeasterly corner of land conveyed to F. & E.E. Vucsko by deed recorded in Volume 10945, Page 657 of Cuyahoga County Records;

Thence South 1°50'00" West along the Easterly line of land so conveyed to F. & E.E. Vucsko, a distance of 80.56 feet to a point and the Principal Place of Beginning of the premises herein intended to be described;

- | | |
|------------|--|
| COURSE I | Thence South 88°10'00" East, a distance of 43.89 feet to a point; |
| COURSE II | Thence South 79°23'52" East, a distance of 61.69 feet to a point; |
| COURSE III | Thence North 18°04'43" West, a distance of 36.26 feet to a point of curvature; |
| COURSE IV | Thence Northwesterly along the arc of a curve deflecting to the right, 92.78 feet, said curve having a radius of 267.00 feet, and a chord which bears North 8°07'15" West, 92.31 feet to a point of tangency; |
| COURSE V | Thence North 1°50'20" East, a distance of 27.74 feet to a point in the Southerly line of Stonebrooke Condominium, Phase VIII, Parcel No. 3 as shown by plat recorded in Volume 104, Page 69 of Cuyahoga County Plat Records; |
| COURSE VI | Thence South 88°09'54" East along said Southerly line of Stonebrooke Condominium, Phase VIII, Parcel No. 3, a distance of 34.00 feet to a |



LDC inc.

VCL. 95-05767 PAGE 2

6585 EAST AVENUE • MENTOR, OHIO 44060
(216) 255-8463, 354-6938 or 951-5283 • FAX: 255-9575

JULY 6, 1995

LEGAL DESCRIPTION
STONEBROOKE CONDOMINIUM
PHASE IX
PARCEL NO. 2

Situated in the Village of Orange, County of Cuyahoga and State of Ohio and known as being a portion of Original Orange Township Lot No. 6, Tract No. 3, also being known as part of a 19.9221 acre parcel of land conveyed to Snavely Stonegate, Inc. by deed recorded in Volume 92-9840, Page 44 of Cuyahoga County Records and being further bounded and described as follows:

Beginning in the centerline of Miles Road (60 feet wide) at the Southeasterly corner of land so conveyed to Snavely Stonegate, Inc.;

Thence North $1^{\circ}50'00''$ East, along the Easterly line of land so conveyed to Snavely Stonegate, Inc., a distance of 535.76 feet to a point and the Principal Place of Beginning of the premises herein intended to be described;

COURSE I

Thence continuing North $1^{\circ}50'00''$ East along said Easterly line, a distance of 113.54 feet to a point at the Southeasterly corner of Stonebrooke Condominium, Phase II, Parcel No. 2, as shown by plat recorded in Volume 95, Page 131 of Cuyahoga County Plat Records;

Course II and Course III are along the Southerly line of said Phase II, Parcel No. 2;

COURSE II

Thence North $81^{\circ}56'58''$ West, a distance of 79.38 feet to a point;

COURSE III

Thence North $64^{\circ}00'30''$ West, a distance of 32.41 feet to a point in the curved Southerly line of Stonebrooke Condominium, Phase I as shown by plat recorded in Volume 94, Page 87 of Cuyahoga County Plat Records;

COURSE IV

Thence along the arc of a curve deflecting to the right, also being said Southerly line, 44.09 feet, said curve having a radius of 337.00 feet and a chord which bears South $29^{\circ}44'20''$ West, 44.06 feet to a point of compound curvature;

JULY 6, 1995
LEGAL DESCRIPTION
STONEBROOKE CONDOMINIUM
PHASE IX, PARCEL NO. 2
PAGE 2

VOL. 95-05767 PAGE 3

Course VI and Course VII are along the Easterly line of Phase VIII, Parcel No. 3;

COURSE VI Thence South $29^{\circ}31'36''$ East, a distance of 59.62 feet to a point of curvature;

COURSE VII Thence Southeasterly along the arc of a curve deflecting to the right, 45.09 feet, said curve having a radius of 217.00 feet, and a chord which bears South $23^{\circ}34'26''$ East, 45.01 feet to a point;

COURSE VIII Thence North $85^{\circ}04'13''$ East, a distance of 90.43 feet to the Principal Place of Beginning and containing 0.3440 acres of land as calculated and described in July, 1985 by Rudy E. Schwartz, P.S. No. 7193 of LDC, Inc. based on a boundary survey of said 19.9221 acre parcel in May, 1992 by L. Terry Freese, P.S. No. 5817 for GPD Associates, be the same, more or less but subject to all legal highways and easements of record. Bearings used herein refer to an assumed meridian and are intended to indicate angles only.

EXHIBIT "2"

TO EIGHTH AMENDMENT TO DECLARATION OF CONDOMINIUM
OWNERSHIP FOR STONEBROOKE CONDOMINIUM



LDC inc.

V.J.L. 95-05767 PAGE 4

8585 EAST AVENUE • MENTOR, OHIO 44060

(216) 255-8483, 354-8838 or 951-5263 • FAX: 255-9575

JULY 6, 1995

LEGAL DESCRIPTION
STONEBROOKE CONDOMINIUM
ADDITIONAL LANDS REMAINING
AFTER DECLARATION OF PHASE IX
PARCEL NO. 1

Situated in the Village of Orange, County of Cuyahoga and State of Ohio and known as being a portion of Original Orange Township Lot No. 3, also being known as part of a 19.9221 acre parcel of land conveyed to Snavely Stonegate, Inc. by deed recorded in Volume 92-9840, Page 44 of Cuyahoga County Records and being further bounded and described as follows:

Beginning at the Northeastery corner of land conveyed to F. & E.E. Vucsko by deed recorded in Volume 10945, Page 657 of Cuyahoga County Records:

- COURSE I Thence South 1°50'00" West along the Easterly line of land so conveyed to F. & E.E. Vucsko, a distance of 80.56 feet to a point;
- COURSE II Thence South 88°10'00" East, a distance of 43.89 feet to a point;
- COURSE III Thence South 79°23'52" East, a distance of 61.69 feet to a point;
- COURSE IV Thence North 18°04'43" West, a distance of 36.28 feet to a point of curvature;
- COURSE V Thence Northwestery along the arc of a curve deflecting to the right, 92.78 feet, said curve having a radius of 267.00 feet, and a chord which bears North 8°07'15" West, 92.31 feet to a point of tangency;
- COURSE VI Thence North 1°50'20" East, a distance of 27.74 feet to a point in the Southerly line of Stonebrooke Condominium, Phase VIII, Parcel No. 3 as shown by plat recorded in Volume 104, Page 69 of Cuyahoga County Plat Records;
- COURSE VII Thence South 82°21'00" West along said Southerly line, a distance of 77.62 feet to a point at an interior corner thereof;

JULY 6, 1995
LEGAL DESCRIPTION
STONEBROOKE CONDOMINIUM
ADDITIONAL LANDS REMAINING
AFTER DECLARATION OF PHASE IX
PARCEL NO. 1
PAGE 2

VOL. 95-05767 PAGE 5


COURSE VIII

Thence South $1^{\circ}50'00''$ West, a distance of 50.00 feet to the Place of Beginning and containing 0.2695 acres of land as calculated and described in July, 1995 by Rudy E. Schwartz, P.S. No. 7193 of LDC, Inc. based on a boundary survey of said 19.9221 acre parcel in May, 1992 by L. Terry Frease, P.S. No. 5917 for GPD Associates, be the same, more or less but subject to all legal highways and easements of record. Bearings used herein refer to an assumed meridian and are intended to indicate angles only.

JULY 8, 1995
LEGAL DESCRIPTION
STONEBROOKE CONDOMINIUM
PHASE IX, PARCEL NO. 1
PAGE 2

VOL. 95-05767 PAGE 1

- COURSE VIII Thence Southeasterly along the arc of a curve deflecting to the left, 80.96 feet, said curve having a radius of 233.00 feet and a chord which bears South 8°07'14" East, 80.56 feet to a point of tangency;
- COURSE IX Thence South 18°04'43" East, a distance of 186.40 feet to a point in the Easterly line of land so conveyed to Snavely Stonegate, Inc.
- COURSE X Thence South 1°50'00" West along said Easterly line, a distance of 15.49 feet to a point;
- COURSE XI Thence North 80°08'56" West, a distance of 189.82 feet to a point in said Easterly line of land so conveyed to F. & E.E. Vucsko;
- COURSE XII Thence North 1°50'00" East along said Easterly line, a distance of 128.00 feet to the Principal Place of Beginning and containing 0.6377 acres of land as calculated and described in July, 1995 by Rudy E. Schwartz, P.S. No. 7193 of LDC, Inc. based on a boundary survey of said 19.9221 acre parcel in May, 1992 by L. Terry Frease, P.S. No. 5917 for GPD Associates, be the same, more or less, but subject to all legal highways and easement of record. Bearings used herein refer to an assumed meridian and are intended to indicate angles only.



JULY 6, 1995

LEGAL DESCRIPTION
STONEBROOKE CONDOMINIUM
ADDITIONAL LANDS REMAINING
AFTER DECLARATION OF PHASE IX
PARCEL NO. 2

Situated in the Village of Orange, County of Cuyahoga and State of Ohio and known as being a portion of Original Orange Township Lot No. 6, Tract No. 3, also being known as part of a 19.9221 acre parcel of land conveyed to Snavely Stonegate, Inc. by deed recorded in Volume 92-9840, Page 44 of Cuyahoga County Records and being further bounded and described as follows:

Beginning in the centerline of Miles Road (80 feet wide) at the Southeasterly corner of land so conveyed to Snavely Stonegate, Inc.;

- COURSE I Thence North $1^{\circ}50'00''$ East, along the Easterly line of land so conveyed to Snavely Stonegate, Inc., a distance of 155.00 feet to a point;
- COURSE II Thence North $80^{\circ}08'56''$ West, a distance of 189.82 feet to a point in the Easterly line of land conveyed to F. & E.E. Vucsko by deed recorded in Volume 10945, Page 657 of Cuyahoga County Records;
- COURSE III Thence South $1^{\circ}50'00''$ West along said Easterly line of land so conveyed to F. & E.E. Vucsko, a distance of 191.44 feet to the Southeasterly corner thereof in the centerline of said Miles Road;
- COURSE IV Thence North $88^{\circ}48'00''$ East along said centerline, a distance of 188.23 feet to the Place of Beginning and containing 0.7475 acres of land as calculated and described in July, 1995 by Rudy E. Schwartz, P.S. No. 7193 of LDC, Inc. based on a boundary survey of said 19.9221 acre parcel in May, 1992 by L. Terry Freese, P.S. No. 5917 for GPD Associates, be the same, more or less but subject to all legal highways and easements of record. Bearings used herein refer to an assumed meridian and are intended to indicate angles only.



JULY 6, 1995

LEGAL DESCRIPTION
STONEBROOKE CONDOMINIUM
ADDITIONAL LANDS REMAINING
AFTER DECLARATION OF PHASE IX
PARCEL NO. 3

Situated in the Village of Orange, County of Cuyahoga and State of Ohio and known as being a portion of Original Orange Township Lot No. 6, Tract No. 3, also being known as part of a 19.9221 acre parcel of land conveyed to Snavely Stonegate, Inc. by deed recorded in Volume 92-9640, Page 44 of Cuyahoga County Records and being further bounded and described as follows:

Beginning in the centerline of Miles Road (60 feet wide) at the Southeasterly corner of land so conveyed to Snavely Stonegate, Inc.;

Thence North 1°50'00" East, along the Easterly line of land so conveyed to Snavely Stonegate, Inc., a distance of 170.49 feet to a point and the Principal Place of Beginning of the premises herein intended to be described;

- COURSE I Thence continuing North 1°50'00" East along said Easterly line, a distance of 365.27 feet to a point;
- COURSE II Thence South 85°04'13" West, a distance of 90.43 feet to a point in a curve;
- COURSE III Thence Southeasterly along the arc of a curve deflecting to the right, 73.69 feet, said curve having a radius of 217.00 feet, and a chord which bears South 7°53'57" East, 73.34 feet to a point of tangency;
- COURSE IV Thence South 1°50'20" West, a distance of 27.73 feet to a point of curvature;
- COURSE V Thence Southeasterly along the arc of a curve deflecting to the left, 80.96 feet, said curve having a radius of 233.00 feet and a chord which bears South 8°07'14" East, 80.56 feet to a point of tangency;

JULY 6, 1995
LEGAL DESCRIPTION
STONEBROOKE CONDOMINIUM
ADDITIONAL LANDS REMAINING
AFTER DECLARATION OF PHASE IX
PARCEL NO. 3
PAGE 2

VOL. 95-05767 PAGE 8

COURSE VI

Thence South 18°04'43" East, a distance of 186.40 feet to the Principal Place of Beginning and containing 0.4558 acres of land as calculated and described in July, 1995 by Rudy E. Schwartz, P.S. No. 7193 of LDC, Inc. based on a boundary survey of said 19.9221 acre parcel in May, 1992 by L. Terry Frease, P.S. No. 5917 for GPD Associates, be the same, more or less but subject to all legal highways and easements of record. Bearings used herein refer to an assumed meridian and are intended to indicate angles only.



LDC inc.

VOL. 95-05767 PAGE 9

8585 EAST AVENUE • MENTOR, OHIO 44060

(216) 255-8463, 354-8938 or 951-5263 • FAX: 255-8575

JULY 6, 1995

LEGAL DESCRIPTION
STONEBROOKE CONDOMINIUM
ADDITIONAL LANDS REMAINING
AFTER DECLARATION OF PHASE IX
PARCEL NO. 4

Situated in the Village of Orange, County of Cuyahoga and State of Ohio and known as being a portion of Original Orange Township Lot Number 6, Tract Number 3, also being known as part of a 19.9221 acre parcel of land conveyed to Snavely Stonegate, Inc. by deed recorded in Volume 92-9640, Page 44 of Cuyahoga County Records and being further bounded and described as follows:

Beginning in the centerline of Miles Road (60 feet wide) at a point which is distant North 88°48'00" East 829.25 feet, measured along said centerline, from the Southeasterly corner of land conveyed to William Blackler by deed dated February 23, 1901, and recorded in Volume 778, page 254 of said Cuyahoga County Records;

Thence North 1°50'00" East, along the Westerly line of land so conveyed to Snavely Stonegate Inc., a distance of 524.82 feet to the Northwesterly corner of Stonebrooke Condominium Phase III, Parcel No. 1 as shown by plat recorded in Volume 98, Pages 27-47 of Cuyahoga County Plat Records and the Principal Place of Beginning of the premises herein intended to be described;

- COURSE I Thence continuing North 1°50'00" East, along said Westerly line, a distance of 167.34 feet to a point;
- COURSE II Thence North 67°21'06" East a distance of 154.48 feet to a Northwesterly corner of Stonebrooke Condominium Phase I as shown by plat recorded in Volume 94, Page 87 of Cuyahoga County Plat Records;
- COURSE III through COURSE VII are along Westerly lines of said Phase I;
- COURSE III Thence South 22°38'54" East a distance of 77.00 feet to a point;

JULY 6, 1995
LEGAL DESCRIPTION
STONEBROOKE CONDOMINIUM
ADDITIONAL LANDS REMAINING
AFTER DECLARATION OF PHASE IX
PARCEL NO. 4
PAGE 2

- COURSE V Thence South $54^{\circ}17'50''$ West a distance of 10.00 feet to a point of curvature;
- COURSE VI Thence Southwesterly along the arc of a curve deflecting to the left, a distance of 98.94 feet said curve having a radius of 167.00 feet and a chord which bears South $37^{\circ}40'05''$ West, 95.58 feet to a point of compound curvature;
- COURSE VII Thence Southerly along the arc of a curve deflecting to the left, a distance of 73.03 feet said curve having a radius of 317.00 feet and a chord which bears South $14^{\circ}26'22''$ West, 72.87 feet to a point at a Northeasterly corner of said Stonebrooke Condominium Phase III, Parcel No. 1;
- COURSE VIII Thence North $82^{\circ}09'39''$ West, along a Northerly line of said Phase III, a distance of 88.05 feet to the Principal Place of Beginning and containing 0.6009 acres of land as calculated and described in June, 1994 by Earl T Beckwith, P.S. No. 7494 of LDC, Inc. based on a boundary survey of said 19.9221 acres parcel in May, 1992 by L. Terry Frease P.S. No. 5917 for GPD Associates, be the same, more or less, but subject to all legal highways and easements of record. Bearings used herein refer to an assumed meridian and are intended to indicate angles only.



LDB inc.

VJL - 95-05767 PAGE 11

8585 EAST AVENUE • MENTOR, OHIO 44060
(216) 255-8463, 354-8938 or 951-5263 • FAX: 255-9575

JULY 6, 1995

LEGAL DESCRIPTION
STONEBROOKE CONDOMINIUM
ADDITIONAL LANDS REMAINING
AFTER DECLARATION OF PHASE IX
PARCEL NO. 5

Situated in the Village of Orange, County of Cuyahoga and State of Ohio and known as being a portion of Original Orange Township Lot Number 6, Tract Number 3, also being known as part of a 19.9221 acre parcel of land conveyed to Snavely Stonegate, Inc. by deed recorded in Volume 92-9840, Page 44 of Cuyahoga County Records and being further bounded and described as follows:

Beginning at the Northeasterly corner of Stonebrooke Condominium, Phase IV, Parcel No. 2 as shown by plat recorded in Volume 99, Page 79-95 of Cuyahoga County Plat Records in a Westerly line of Stonebrooke Condominium Phase III, Parcel No. 2 as shown by plat recorded in Volume 98, Page 27-47 of Cuyahoga County Plat Records;

Thence South $87^{\circ}47'49''$ West along the most Northerly line of said Phase IV, Parcel No. 2, a distance of 65.22 feet to an angle point therein;

Thence South $84^{\circ}15'15''$ West continuing along said Northerly line, a distance of 17.56 feet to a point;

Thence North $9^{\circ}08'53''$ East, a distance of 141.07 feet to a point;

Thence North $3^{\circ}39'22''$ West, a distance of 51.20 feet to a point in a line of said Phase III, Parcel No. 2;

Thence Westerly along the arc of a curve deflecting to the right, a distance of 129.30 feet said curve having a radius of 260.00 feet and a chord which bears South $88^{\circ}47'03''$ West, 127.98 feet to a point of tangency and the Principal Place of Beginning of the premises herein intended to be described;

Thence North $35^{\circ}50'$ West a distance of 25.50 feet to a point of

JULY 6, 1995
LEGAL DESCRIPTION
STONEBROOKE CONDOMINIUM
ADDITIONAL LANDS REMAINING
AFTER DECLARATION OF PHASE IX
PARCEL NO. 5
PAGE 2

VCL. 95-05767 PAGE 12

- COURSE II Thence Southwesterly along the arc of a curve deflecting to the left, a distance of 86.83 feet said curve having a radius of 45.00 feet and a chord which bears South 47°45'43" West, 73.97 feet to a point of compound curvature;
- COURSE III Thence Southwesterly along the arc of a curve deflecting to the left, a distance of 55.97 feet said curve having a radius of 900.16 feet and a chord which bears South 9°17'18" East, 55.97 feet to a point;
- COURSE IV Thence North 78°48'09" East a distance of 90.32 feet to a point;
- COURSE V Thence North 5°53'23" West, a distance of 79.81 feet to the Principal Place of Beginning and containing 0.1917 acres of land as calculated and described in March, 1995 by Rudy E. Schwartz, P.S. No. 7193 of LDC, Inc., based on a boundary survey of said 19.9221 acre parcel in May, 1992 by L.Terry Frease P.S. No. 5917 for GPD Associates, be the same, more or less, but subject to all legal highways and easements of record. Bearings used herein refer to an assumed meridian and are intended to indicate angles only.

**TO EIGHTH AMENDMENT TO DECLARATION OF CONDOMINIUM
OWNERSHIP FOR STONEBROOKE CONDOMINIUM**

Legal Description
Stonebrooke Condominium
Additional Property that may be
Acquired by Declarant

(East Parcel)

Situated in the Village of Orange, County of Cuyahoga and State of Ohio and known as being part of Original Orange Township Lot No. 6, Tract 3, Third Division, and bounded and described as follows:

Beginning on the center line of North Miles Road, 60 feet wide, at a point which is distant North 88° 48' East 1394.10 feet measured along said center line from the Southeasterly corner of land conveyed to William Blackler by Deed dated February 23, 1901, and recorded in Volume 778, Page 254 of Cuyahoga County Records; thence North 88° 48' East along the center of North Miles Road, 184.48 feet to a point; thence North 01° 50' East 1655.51 feet to the Southerly line of land conveyed to Frank M. Carl by Deed dated September 19, 1919, and recorded in Volume 2314, Page 104 of Cuyahoga County Records; thence South 88° 36' 30" West along the Southerly line of land so conveyed to Frank M. Carl, 184.51 feet to a point; thence South 01° 50' West 1654.90 feet to the place of beginning, according to survey of Lander Engineering Company, dated July 19, 1920, be the same more or less, but subject to all legal highways.

EXHIBIT "2"

VOL. 95-05767 PAGE 14

**TO EIGHTH AMENDMENT TO DECLARATION OF CONDOMINIUM
OWNERSHIP FOR STONEBROOKE CONDOMINIUM**

Legal Description
Stonebrooke Condominium
Additional Property that may be
Acquired by Declarant

(West Parcel)

Situated in the Village of Orange, County of Cuyahoga, and State of Ohio, and bounded and described as follows, to wit: and known as being part of Original Orange Township Lot No. 6, Tract No. 3 in the Third Division, bounded and described as follows:

Beginning on the centerline of North Miles Road (60 feet wide) at the Southeasterly corner of land conveyed by Louis Kreisl and Ann Kreisl, husband and wife to Anna Horcik by deed dated May 13, 1922 and recorded in Volume 2507, Page 53 of Cuyahoga County Records; thence North 1 deg. 50' East along the Easterly line of land conveyed to Anna Horcik as aforesaid 1610 feet to the Northwesterly corner of the third parcel of land conveyed by Francella M. Huston, a widow, to Bertine T. Myers by deed dated March 12, 1913 and recorded in Volume 1443, Page 507 of Cuyahoga County Records; thence Easterly along the Northerly line of said third parcel of land conveyed to Bertine T. Myers as aforesaid 190.90 feet; thence South 1 deg. 50' West 1606 feet to a point on the said center line of North Miles Road distant 191.08 feet Easterly from the place of beginning, thence Westerly along the center line of North Miles Road, 191.08 feet to the place of beginning, containing 7.0437 acres of land, be the same more or less, but subject to all legal highways.

Permanent Parcel No. 901-36-15.

TO EIGHTH AMENDMENT TO DECLARATION OF CONDOMINIUM
OWNERSHIP FOR STONEBROOKE CONDOMINIUM

A NARRATIVE DESCRIPTION OF BUILDINGS AND UNITS

The Condominium Development is situated on a parcel of real estate located on the north side of Miles Road, east of Brainard Road in the Village of Orange, Cuyahoga County, Ohio. The Development is being expanded to include two (2) duplex type Buildings each containing two (2) Units for a total of four (4) Units, designated as Unit Nos. 28, 29, 36 and 37.

The Buildings are constructed on either concrete slab foundations or basements, principally of wood frame with drywall finish on the interior walls and vinyl siding on the exterior walls with a partial stone front. The roofs are fiberglass shingle. The attached duplex Units are separated by a common wall. Unit Nos. 36 and 37 are known as "Primrose" type Units. Unit Nos. 28 and 29 are known as "Foxglove" type Units.

The "Primrose" is a one and one-half-story Unit of cape cod design containing from approximately 2,001 square feet of living area to approximately 2,418 square feet of living area, exclusive of the garage and optional basement, family room, home office and garage extension areas. The first floor contains a living room, dining room, kitchen, breakfast area, laundry room, utility room, one (1) bedroom, one (1) full bath, one-half (1/2) bath and an attached two (2) car garage. The second floor contains either two (2) bedrooms and one (1) full bath or one (1) bedroom, a loft and one (1) full bath. See the Drawings for the second floor configuration.

The "Foxglove" is a single-story Unit of ranch design containing from approximately 1,885 square feet of living area to approximately 1,910 square feet of living area, exclusive of the garage and optional basement areas. Units containing bay windows may have slightly larger square footages. The single floor contains a living room, dining room, den, kitchen, breakfast area, two (2) bedrooms, two (2) full baths, utility room, laundry room and an attached two (2) car garage.

Any inconsistencies between the narrative descriptions of the Units and/or of the Common Areas on one hand and the Drawings on the other hand shall be resolved in favor of the Drawings.

EXHIBIT "4"TO EIGHTH AMENDMENT TO DECLARATION OF CONDOMINIUM
OWNERSHIP FOR STONEBROOKE CONDOMINIUM

Unit No.	Phase No.	Unit Address	Unit Type	Percentage or Fractional Interest in Common Areas and Facilities and Percentage or Fractional Interest in Common Expenses, Common Surplus, Common Profits and Common Losses
3	I	51 West Stonebrooke Drive	Primrose	1/67th
4	I	55 West Stonebrooke Drive	Primrose	1/67th
5	I	60 West Stonebrooke Drive	Primrose	1/67th
6	I	64 West Stonebrooke Drive	Primrose	1/67th
7	I	61 West Stonebrooke Drive	Primrose	1/67th
8	I	65 West Stonebrooke Drive	Primrose	1/67th
18	I	234 Stonebrooke Oval	Primrose	1/67th
19	I	230 Stonebrooke Oval	Primrose	1/67th
20	I	225 Stonebrooke Oval	Foxglove	1/67th
21	I	221 Stonebrooke Oval	Foxglove	1/67th
11	II	71 West Stonebrooke Drive	Foxglove	1/67th
12	II	75 West Stonebrooke Drive	Foxglove	1/67th
16	II	235 Stonebrooke Oval	Foxglove	1/67th
17	II	231 Stonebrooke Oval	Foxglove	1/67th
22	II	215 Stonebrooke Oval	Primrose	1/67th
23	II	211 Stonebrooke Oval	Primrose	1/67th
24	II	210 Stonebrooke Oval	Primrose	1/67th
25	II	214 Stonebrooke Oval	Primrose	1/67th
26	II	220 Stonebrooke Oval	Primrose	1/67th
27	II	224 Stonebrooke Oval	Primrose	1/67th

Unit No.	Phase No.	Unit Address	Unit Type	Percentage or Fractional Interest in Common Aress and Facilities and Percentage of Fractional Interest in Common Expenses, Common Surplus, Common Profits and Common Losses
10	III	74 West Stonebrooke Drive	Primrose	1/67th
49	III	121 Stonebrooke Oval	Primrose	1/67th
50	III	125 Stonebrooke Oval	Primrose	1/67th
51	III	131 Stonebrooke Oval	Foglove	1/67th
52	III	135 Stonebrooke Oval	Foglove	1/67th
53	III	130 Stonebrooke Oval	Foglove	1/67th
54	III	134 Stonebrooke Oval	Foglove	1/67th
56	III	140 Stonebrooke Oval	Primrose	1/67th
57	III	144 Stonebrooke Oval	Primrose	1/67th
64	III	170 Stonebrooke Oval	Foglove	1/67th
65	III	174 Stonebrooke Oval	Foglove	1/67th
40	IV	100 Stonebrooke Oval	Foglove	1/67th
41	IV	104 Stonebrooke Oval	Foglove	1/67th
46	IV	111 Stonebrooke Oval	Foglove	1/67th
47	IV	115 Stonebrooke Oval	Foglove	1/67th
70	IV	190 Stonebrooke Oval	Foglove	1/67th
71	IV	194 Stonebrooke Oval	Foglove	1/67th
72	IV	191 Stonebrooke Oval	Primrose	1/67th
73	IV	195 Stonebrooke Oval	Primrose	1/67th
76	IV	201 Stonebrooke Oval	Foglove	1/67th
77	IV	205 Stonebrooke Oval	Foglove	1/67th
48	V	128 Stonebrooke Oval	Foglove	1/67th
		116 Stonebrooke Oval	Primrose	1/67th

Unit No.	Phase No.	Unit Address	Unit Type	Percentage or Fractional Interest in Common Areas and Facilities and Percentage or Fractional Interest in Common Expenses, Common Surplus, Common Profits and Common Losses
66	VI	180 Stonebrooke Oval	Primrose	1/67th
67	VI	184 Stonebrooke Oval	Primrose	1/67th
1	VII	50 West Stonebrooke Drive	Primrose	1/67th
2	VII	54 West Stonebrooke Drive	Primrose	1/67th
42	VII	101 Stonebrooke Oval	Primrose	1/67th
43	VII	105 Stonebrooke Oval	Primrose	1/67th
68	VII	181 Stonebrooke Oval	Primrose	1/67th
69	VII	185 Stonebrooke Oval	Primrose	1/67th
74	VII	200 Stonebrooke Oval	Foxglove	1/67th
75	VII	204 Stonebrooke Oval	Foxglove	1/67th
30	VIII	300 East Stonebrooke Court	Primrose	1/67th
31	VIII	304 East Stonebrooke Court	Primrose	1/67th
58	VIII	150 Stonebrooke Oval	Primrose	1/67th
59	VIII	154 Stonebrooke Oval	Primrose	1/67th
60	VIII	151 Stonebrooke Oval	Foxglove	1/67th
61	VIII	155 Stonebrooke Oval	Foxglove	1/67th
62	VIII	160 Stonebrooke Oval	Primrose	1/67th
63	VIII	164 Stonebrooke Oval	Primrose	1/67th
28	IX	301 East Stonebrooke Court	Foxglove	1/67th
29	IX	305 East Stonebrooke Court	Foxglove	1/67th
36	IX	320 East Stonebrooke Court	Primrose	1/67th
37	IX	324 East Stonebrooke Court	Primrose	1/67th
TOTAL:				1

CONSENT OF MORTGAGEE TO EIGHTH AMENDMENT TO DECLARATION OF
CONDOMINIUM OWNERSHIP FOR STONEBROOKE CONDOMINIUM

The undersigned, SECURITY FEDERAL SAVINGS AND LOAN ASSOCIATION OF CLEVELAND, is mortgagee of premises described in the within Eighth Amendment to Declaration of Condominium Ownership for Stonebrooke Condominium, Orange Village, Ohio, by virtue of the following mortgages: (a) mortgage filed for record on November 5, 1992 in Volume 92-9991, Page 44 et seq. of Cuyahoga County Records; (b) mortgage filed for record on April 23, 1993 in Volume 93-3677, Page 53 et seq. of Cuyahoga County Records; (c) mortgage filed for record on April 23, 1993 in Volume 93-3678, Page 4 et seq. of Cuyahoga County Records; (d) mortgage filed for record on August 12, 1993 in Volume 93-8528, Page 33 et seq. of Cuyahoga County Records; and (e) mortgage filed for record on August 12, 1993 in Volume 93-8523, Page 58 et seq. of Cuyahoga County Records ("Mortgages").

The undersigned hereby consents to the execution and delivery of the foregoing Eighth Amendment to Declaration of Condominium Ownership, with Drawings and other exhibits thereto ("Condominium Documents"), and to the filing thereof in the Office of the County Recorder of Cuyahoga County, Ohio, and further subjects and subordinates the Mortgages to the Condominium Documents, and to the provisions of Chapter 5311 of the Ohio Revised Code.

SIGNED AND ACKNOWLEDGED IN THE
THE PRESENCE OF:
(Witnesses as to both signatures):

Joyce A. Hannum
Print Name JOYCE A. HANNUM

Patricia L. Isestadt
Print Name PATRICIA L. ISENSTADT

SECURITY FEDERAL SAVINGS AND
LOAN ASSOCIATION OF CLEVELAND

By: Thomas J. Deighton
THOMAS J. DEIGHTON, VICE PRESIDENT

By: Gary B. Sahler
GARY B. SAHLER, ASSISTANT VICE PRESIDENT

STATE OF OHIO)

COUNTY OF CUYAHOGA)

) SS.

VOL. 95-05107 PAGE 20

BEFORE ME, a Notary Public, in and for said County and State, personally appeared the above-named SECURITY FEDERAL SAVINGS AND LOAN ASSOCIATION OF CLEVELAND by THOMAS J. DEIGHTON, its VICE PRESIDENT, and by GARY B. SAHLER, its ASSISTANT VICE PRESIDENT, who, having been first duly sworn acknowledged that they did execute the foregoing instrument and that the same was their free act and deed individually and as such officers and the free act and deed of the said corporation.

IN TESTIMONY WHEREOF, I have hereunto set my hand and affixed my official seal at Mayfield Heights, Ohio, this 11TH day of JULY, 1995.

Patricia L. Eisenstadt
Notary Public

PATRICIA L. EISENSTADT, FR

PATRICIA L. GLASER, Notary Public
State of Ohio, Cuyahoga County
My Commission Expires Jan. 15, 1996

THIS INSTRUMENT PREPARED BY:

Richard A. Rosner, Attorney at Law
Kahn, Kleinman, Yanowitz & Arnson Co., L.P.A.
Suite 2600, The Tower At Erieview
1301 East Ninth Street
Cleveland, Ohio 44114-1824
(216) 696-3311

CONSENT OF MORTGAGEE TO EIGHTH AMENDMENT TO DECLARATION OF CONDOMINIUM OWNERSHIP FOR STONEBROOKE CONDOMINIUM

The undersigned, BONNI SPINELLI, LEE FRANCIS, MARY LOU ASCHERL and ELEANOR ZAVODNY, are mortgagees of the premises described in the within Eighth Amendment to Declaration of Condominium Ownership for Stonebrooke Condominium (the "Amendment"), Orange Village, Cuyahoga County, Ohio, by virtue of mortgage filed for record on 12/15/92, 1992 in Volume 43-9640, Page 41 et seq. of Cuyahoga County Records ("Mortgage").

The undersigned hereby consents to the execution and delivery of the Amendment with exhibits thereto, and to the filing thereof in the Office of the County Recorder of Cuyahoga County, Ohio, and further subjects and subordinates the Mortgage to the Amendment, exhibits thereto, and to the provisions of Chapter 5311 of the Ohio Revised Code.

SIGNED AND ACKNOWLEDGED
IN THE PRESENCE OF:
(Names of witnesses must either be
typed or printed below their signatures)

[Handwritten Signature]
SPRDRN
[Handwritten Signature]
SPRDRN
[Handwritten Signature]
SPRDRN
[Handwritten Signature]
SPRDRN
[Handwritten Signature]
SPRDRN
[Handwritten Signature]
SPRDRN

[Handwritten Signature]
BONNI SPINELLI
[Handwritten Signature]
LEE FRANCIS
[Handwritten Signature]
MARY LOU ASCHERL
[Handwritten Signature]
ELEANOR ZAVODNY

STATE OF OHIO }
CUYAHOGA COUNTY } SS:

Before me, a notary public, in and for said County and State, personally appeared the above-named BONNI SPINELLI, who acknowledged that she did sign the foregoing instrument and that the same is her free act and deed.

IN TESTIMONY WHEREOF, I have hereunto set my hand and official seal, at Cleveland, Ohio, this 15 day of October, A.D. 1982.

[Signature]
NOTARY PUBLIC
Notary Public for Ohio, Ohio
I was appointed on February 22, 1982

STATE OF Ohio }
Cuyahoga COUNTY } SS:

Before me, a notary public, in and for said County and State, personally appeared the above-named LEE FRANCIS, who acknowledged that he did sign the foregoing instrument and that the same is his free act and deed.

IN TESTIMONY WHEREOF, I have hereunto set my hand and official seal, at Cleveland, Ohio, this 15 day of October, A.D. 1982.

[Signature]
NOTARY PUBLIC
Notary Public for Ohio, Ohio
I was appointed on February 22, 1982

STATE OF OHIO }
CUYAHOGA COUNTY } SS:

Before me, a notary public, in and for said County and State, personally appeared the above-named MARY LOU ASCHERL and ELEANOR ZAVODNY, who acknowledged that they did sign the foregoing instrument and that the same is their free act and deed.

IN TESTIMONY WHEREOF, I have hereunto set my hand and official seal, at Cleveland, Ohio, this 15 day of October, A.D. 1982.

[Signature]
NOTARY PUBLIC
Notary Public for Ohio, Ohio
I was appointed on February 22, 1982

This Instrument Prepared By:

Richard A. Rosner, Attorney at Law
Kahn, Kleinman, Yanowitz & Arnsen Co., L.P.A.
Suite 2600, The Tower At Erieview
1301 East Ninth Street
Cleveland, Ohio 44114-1824
(216) 696-3311

144330

STONEBROOKE CONDOMINIUM

ORANGE VILLAGE, OHIO

PHASE NO. X

ADDING UNIT NOS. 13, 14, 15, 32, 33, 34, 35, 38, 39 and 55

106
+ 820.00
926.00

NINTH AMENDMENT TO DECLARATION OF CONDOMINIUM OWNERSHIP

This will certify that copies of this Ninth Amendment to Declaration of Condominium Ownership for Stonebrooke Condominium and the Drawings attached thereto, have been filed in the office of the County Auditor, Cuyahoga County, Ohio.

Date: _____, 1995

Cuyahoga County Auditor

By: _____
Deputy Auditor

THIS INSTRUMENT PREPARED BY:

Richard A. Rosner, Attorney at Law
Kahn, Kleinman, Yanowitz & Arnsen Co., L.P.A.
Suite 2600, The Tower At Erieview
1301 East Ninth Street
Cleveland, Ohio 44114-1824
(216) 696-3311

RECORDED
FRANK ROSNER
CUYAHOGA COUNTY, OHIO
95 NOV 28 AM

NINTH AMENDMENT TO
DECLARATION OF CONDOMINIUM OWNERSHIP
FOR STONEBROOKE CONDOMINIUM
ORANGE VILLAGE, OHIO
(PHASE NO. X - FINAL PHASE)

WHEREAS, Snavely Stonebrooke, Inc., an Ohio corporation, hereinafter referred to as "Declarant", filed for record the Declaration of Condominium Ownership ("Declaration") with the Bylaws attached thereto, and Drawings incorporated by reference therein, on September 22, 1993, with the Cuyahoga County Recorder, the Declaration being recorded in Volume 93-10143, Page 2 et seq. of Cuyahoga County Deed Records and the Drawings being recorded in Plat Volume 94, Pages 87-99 and Plat Volume 95, Pages 00-03 of Cuyahoga County Condominium Map Records and thereby submitted Phase No. I of the Stonebrooke Condominium to the provisions of Chapter 5311 of the Ohio Revised Code; and

WHEREAS, Declarant, by First Amendment to the Declaration of Condominium Ownership ("First Amendment") recorded on October 26, 1993 with the Cuyahoga County Recorder in Volume 93-11530, Page 50 et seq. of Cuyahoga County Records and the Drawings in Volume 95, Page 31 et seq. of Cuyahoga County Condominium Map Records and thereby submitted Phase No. II of Stonebrooke Condominium to the provisions of Chapter 5311 of the Ohio Revised Code; and

WHEREAS, Declarant, by Second Amendment to the Declaration of Condominium Ownership ("Second Amendment") recorded on May 5, 1994 with the Cuyahoga County Recorder in Volume 94-04448, Page 10 et seq. of Cuyahoga County Records and the Drawings in Volume 98, Page 27 et seq. of Cuyahoga County Condominium Map Records and thereby submitted Phase No. III of Stonebrooke Condominium to the provisions of Chapter 5311 of the Ohio Revised Code; and

WHEREAS, Declarant, by Third Amendment to the Declaration of Condominium Ownership ("Third Amendment") recorded on July 8, 1994 with the Cuyahoga County Recorder in Volume 94-06651, Page 60 et seq. of Cuyahoga County Records and the Drawings in Volume 99, Page 79 et seq. and refiled in Volume 102, Page 22 et seq. of Cuyahoga County Condominium Map Records and thereby submitted Phase No. IV of Stonebrooke Condominium to the provisions of Chapter 5311 of the Ohio Revised Code; and

WHEREAS, Declarant, by Fourth Amendment to the Declaration of Condominium Ownership ("Fourth Amendment") recorded on August 25, 1994 with the Cuyahoga County

in Volume 100, Page 84 et seq. of Cuyahoga County Condominium Map Records and thereby submitted Phase No. V of Stonebrooke Condominium to the provisions of Chapter 5311 of the Ohio Revised Code; and

WHEREAS, Declarant, by Fifth Amendment to the Declaration of Condominium Ownership ("Fifth Amendment") recorded on November 9, 1994 with the Cuyahoga County Recorder in Volume 94-10606, Page 15 et seq. of Cuyahoga County Records and the Drawings in Volume 102, Page 23 et seq. of Cuyahoga County Condominium Map Records and thereby submitted Phase No. VI of Stonebrooke Condominium to the provisions of Chapter 5311 of the Ohio Revised Code; and

WHEREAS, Declarant, by Sixth Amendment to the Declaration of Condominium Ownership ("Sixth Amendment") recorded on December 23, 1994 with the Cuyahoga County Recorder in Volume 94-12095, Page 32 et seq. and in Volume 94-12096, Page 1 et seq. of Cuyahoga County Records and the Drawings in Volume 103, Page 44 et seq. of Cuyahoga County Condominium Map Records and thereby submitted Phase No. VII of Stonebrooke Condominium to the provisions of Chapter 5311 of the Ohio Revised Code; and

WHEREAS, Declarant, by Seventh Amendment to the Declaration of Condominium Ownership ("Seventh Amendment") recorded on April 21, 1995 with the Cuyahoga County Recorder in Volume 95-02895, Page 14 et seq. and the Drawings in Volume 104, Page 69 et seq. of Cuyahoga County Condominium Map Records and thereby submitted Phase No. VIII of Stonebrooke Condominium to the provisions of Chapter 5311 of the Ohio Revised Code; and

WHEREAS, Declarant, by Eighth Amendment to the Declaration of Condominium Ownership ("Eighth Amendment") recorded on July 19, 1995 with the Cuyahoga County Recorder in Volume 95-05766, Page 53 et seq. and the Drawings in Volume 106, Page 46 et seq. of Cuyahoga County Condominium Map Records and thereby submitted Phase No. IX of Stonebrooke Condominium to the provisions of Chapter 5311 of the Ohio Revised Code; and

WHEREAS, under the Declaration the right was reserved by Declarant (a) to add to the Condominium Property phases and the improvements thereon and all easements, rights and appurtenances thereto and all articles of personal property existing for the common use of the Unit Owners, and (b) to remove portions of the Additional Property from the operation of the Declaration; and

WHEREAS, Declarant is the legal title holder of and desires to add to the Condominium Property and to submit to said Chapter 5311 of the Ohio Revised Code, as Additional Property pursuant to Articles XI and XII of the Declaration, the real property designated herein as Phase No. X of Stonebrooke Condominium which is improved with six (6) Buildings, two (2) single family detached Buildings each containing one (1) Unit and four (4) duplex type Buildings each containing two (2) Units for a total of ten (10) Units; and

WHEREAS, the Declarant desires to delete and remove from the Additional Property the parcels described as the "East Parcel" and "West Parcel" in Exhibit "3" of the Declaration.

NOW, THEREFORE, Declarant, pursuant to the authority of Articles XI and XII of the Declaration hereby declares that the Declaration be and hereby is amended as follows (unless otherwise expressly provided herein, the capitalized terms used herein shall have the same meaning as defined in the Declaration).

1. The Phase No. X property and the improvements thereon, and all easements, rights and appurtenances thereto and all articles of personal property existing for the common use of the Unit Owners, are hereby added to the Condominium Property as defined in Article I of the Declaration, and are also hereby submitted to Chapter 5311 of the Ohio Revised Code as a part of the Condominium Property in accordance with and to be governed in all respects by the terms and provisions of the Declaration as hereinbefore, hereby and hereinafter amended.
2. The legal description of Parcel No. 1 set forth in Exhibit "1" of the Declaration is amended to include the real property for Phase No. X of Stonebrooke Condominium, the legal description for Phase No. X being described in Exhibit "1" attached hereto and made a part hereof.
3. The legal description of the Additional Property set forth in Exhibit "2" of the Declaration is hereby deleted for the reason that all of the remaining real property of the Additional Property described in said Exhibit "2" is being added to Parcel No. 1 by this Ninth Amendment and the legal description of the Additional Property set forth in Exhibit "3" of the Declaration is hereby deleted for the reason that the same is being removed from the operation of the Declaration as hereafter provided.
4. In the first paragraph of Article II of the Declaration and in Article II(A) of the Declaration the number of Units referred to therein is increased from sixty-seven (67) Units to seventy-seven (77) Units. A narrative description of the Buildings and Units of Phase No. X is set forth in Exhibit "2" attached hereto and made a part hereof.
5. The percentage interest or fractional interest of each Unit in the Common Areas and Facilities as set forth in Exhibit "E" of the Declaration is hereby amended to be as set forth in Exhibit "3" attached hereto and made a part hereof.
6. The particulars of the land, buildings and other improvements for Phase No. X, including, but not limited to, the layout, location, designation, dimensions of each Unit, the layout, locations and dimensions of the Common Areas and Facilities and the location and dimensions of all appurtenant easements or encroachments are shown graphically on the set of Phase No. X Amendment to Allotted Drawings incorporated in this Ninth Amendment to Declaration of Condominium Ownership for Stonebrooke Condominium, by reference as Exhibit "A", prepared and bearing the certified statements of Land Design Consultants, Civil Engineers and Surveyors, 8585 East Avenue, Mentor, Ohio 44060 and RSA/Richard E. Sienfried

Architects, Inc., Registered Architects, 18 North Main Street, Chagrin Falls, Ohio 44022, as required by the Condominium Act of the State of Ohio. The Phase No. X Amendment to the Allotted Drawings will be filed in the Condominium Map Records of the Office of the Recorder of Cuyahoga County, Ohio, simultaneously with the filing of this Ninth Amendment to the Declaration.

7. Article XVII of the Declaration is amended to provide that the two (2) year warranty period for Phase No. X shall commence on the date the deed or other evidence of ownership is filed for record following the first sale of a Condominium Ownership Interest in Phase No. X to a Purchaser in good faith for value.

8. No owner of a Unit which was not included in Phase Nos. I, II, III, IV, V, VI, VII, VIII and IX shall: (a) have or obtain any interest in funds collected by the Association from the owners of Units included in Phase Nos. I, II, III, IV, V, VI, VII, VIII and IX prior to the filing of this Ninth Amendment (except replacement reserve funds), nor (b) have or be subjected to any liability for expenses arising with respect to the Condominium Property prior to the filing of this Ninth Amendment.

9. Declarant will assume the rights and obligations of a Unit Owner in its capacity as owner of Condominium Ownership Interests that have been declared but are not yet sold and conveyed to a Purchaser in good faith for value, including, without limitation, the obligation to pay Common Expenses attaching to such interests from the date the amendment to the Declaration creating such interests is filed for record.

10. Included among the parcels referred to as "Additional Property" in the Declaration are parcels described as the "East Parcel" and the "West Parcel" in Exhibit "3" of the Declaration. The "East Parcel" and "West Parcel" are contiguous to the real property of Declarant described in Exhibit "1" and Exhibit "2" of the Declaration, and the submission of the "East Parcel" and/or "West Parcel" to the Declaration and the Condominium Property was subject to the Declarant's acquisition of the same. Declarant did not acquire either the "East Parcel" or the "West Parcel" and hereby declares that it will not submit the "East Parcel" or "West Parcel" to the Declaration or to the Condominium Property, and hereby removes the "East Parcel" and "West Parcel" from the operation of the Declaration as if said parcels were never described in the Declaration. The removal of the "East Parcel" and the "West Parcel" from the operation of the Declaration is pursuant to Article XI(Q) of the Declaration.

11. Except as amended hereinbefore and herein, the Declaration thereto shall remain in full force and effect.

12. Consent to this Ninth Amendment to the Declaration is hereby exercised by Declarant on behalf of the Unit Owners and their mortgagees pursuant to Articles XI and XII of the Declaration.

EXHIBIT "A"

**TO NINTH AMENDMENT TO DECLARATION OF CONDOMINIUM
OWNERSHIP FOR STONEBROOKE CONDOMINIUM**

REFERENCE TO ALLOTTED DRAWINGS

The particulars of the land, buildings and other improvements for Phase No. X, including but not limited to, the layout, location, designation, dimensions of each Unit, the layout, locations and dimensions of the Common Areas and Facilities and the location and dimensions of all appurtenant easements or encroachments are shown graphically on the set of Allotted Drawings incorporated in the Ninth Amendment to the Declaration of Condominium Ownership for Stonebrooke Condominium by reference as Exhibit "A", prepared and bearing the certified statements of Land Design Consultants, Civil Engineers and Surveyors, 8585 East Avenue, Mentor, Ohio 44060 and RSA/Richard E. Siegfried Architect, Inc., Registered Architects, 18 North Main Street, Chagrin Falls, Ohio 44022, as required by the Condominium Act of the State of Ohio. Such set of Allotted Drawings will be filed in the Condominium Map Records of the Office of the Recorder of Cuyahoga County, Ohio, simultaneously with the recording of the Ninth Amendment.



TO NINTH AMENDMENT TO DECLARATION OF CONDOMINIUM
OWNERSHIP FOR STONEBROOKE CONDOMINIUM

LDC inc.

8555 EAST AVENUE • MENTOR, OHIO 44060

(216) 255-8463, 354-8338 or 951-5263 • FAX: 255-8575

OCTOBER 26, 1995

LEGAL DESCRIPTION
STONEBROOKE CONDOMINIUM
PHASE X
PARCEL NO. 1

Situated in the Village of Orange, County of Cuyahoga and State of Ohio and known as being a portion of Original Orange Township Lot No. 3, also being known as part of a 19.9221 acre parcel of land conveyed to Snavely Stonegate, Inc. by deed recorded in Volume 92-9840, Page 44 of Cuyahoga County Records and being further bounded and described as follows:

Beginning at the Northeastly corner of land conveyed to F. & E.E. Vucsko by deed recorded in Volume 10945, Page 657 of Cuyahoga County Records;

- COURSE I** Thence South 1°50'00" West along the Easterly line of land so conveyed to F. & E.E. Vucsko, a distance of 80.56 feet to a point;
- COURSE II** Thence South 86°10'00" East, a distance of 43.69 feet to a point;
- COURSE III** Thence South 79°23'52" East, a distance of 61.69 feet to a point;
- COURSE IV** Thence North 18°04'43" West, a distance of 38.26 feet to a point of curvature;
- COURSE V** Thence Northwesterly along the arc of a curve deflecting to the right, 92.78 feet, said curve having a radius of 267.00 feet, and a chord which bears North 8°07'15" West, 92.31 feet to a point of tangency;
- COURSE VI** Thence North 1°50'20" East, a distance of 27.74 feet to a point in the Southerly line of Stonebrooke Condominium, Phase VIII, Parcel No. 3 as shown by plat recorded in Volume 104, Page 69 of Cuyahoga County Plat Records;
- COURSE VII** Thence South 82°21'00" West along said Southerly line, a distance of 77.62 feet to a point at an interior corner thereof;

OCTOBER 26, 1995
LEGAL DESCRIPTION
STONEBROOKE CONDOMINIUM
PHASE X, PARCEL NO. 1
PAGE 2

VOL. 95-10194 PAGE 4

COURSE VIII

Thence South $1^{\circ}50'00''$ West, a distance of 50.00 feet to the Place of Beginning and containing 0.2695 acres of land as calculated and described in July, 1995 by Rudy E. Schwartz, P.S. No. 7193 of LDC, Inc. based on a boundary survey of said 19.9221 acre parcel in May, 1992 by L. Terry Fresse, P.S. No. 5917 for GPD Associates, be the same, more or less but subject to all legal highways and easements of record. Bearings used herein refer to an assumed meridian and are intended to indicate angles only.



VOL. 95-10194 PAGE 5

8585 EAST AVENUE • MENTOR, OHIO 44060

(216) 255-8463, 354-8838 or 951-5283 • FAX: 255-8575

OCTOBER 26, 1995

LEGAL DESCRIPTION
STONEBROOKE CONDOMINIUM
PHASE X
PARCEL NO. 2

Situated in the Village of Orange, County of Cuyahoga and State of Ohio and known as being a portion of Original Orange Township Lot No. 6, Tract No. 3, also being known as part of a 19.9221 acre parcel of land conveyed to Snavely Stonegate, Inc. by deed recorded in Volume 92-8840, Page 44 of Cuyahoga County Records and being further bounded and described as follows:

Beginning in the centerline of Miles Road (80 feet wide) at the Southeasterly corner of land so conveyed to Snavely Stonegate, Inc.;

- COURSE I** Thence North 1°50'00" East, along the Easterly line of land so conveyed to Snavely Stonegate, Inc., a distance of 155.00 feet to a point;
- COURSE II** Thence North 80°08'56" West, a distance of 189.82 feet to a point in the Easterly line of land conveyed to F. & E.E. Vucsko by deed recorded in Volume 10946, Page 657 of Cuyahoga County Records;
- COURSE III** Thence South 1°50'00" West along said Easterly line of land so conveyed to F. & E.E. Vucsko, a distance of 191.44 feet to the Southeasterly corner thereof in the centerline of said Miles Road;
- COURSE IV** Thence North 88°48'00" East along said centerline, a distance of 188.23 feet to the Place of Beginning and containing 0.7475 acres of land as calculated and described in July, 1995 by Rudy E. Schwartz, P.S. No. 7193 of LDC, Inc. based on a boundary survey of said 19.9221 acre parcel in May, 1992 by L. Terry Fresse, P.S. No. 5917 for GPD Associates, be the same, more or less but subject to all legal highways and easements of record. Bearings used herein refer to an assumed meridian and are intended to indicate angles only.



OCTOBER 26, 1995

LEGAL DESCRIPTION
STONEBROOKE CONDOMINIUM
PHASE X
PARCEL NO. 3

Situated in the Village of Orange, County of Cuyahoga and State of Ohio and known as being a portion of Original Orange Township Lot No. 6, Tract No. 3, also being known as part of a 19.9221 acre parcel of land conveyed to Snavely Stonegate, Inc. by deed recorded in Volume 92-9640, Page 44 of Cuyahoga County Records and being further bounded and described as follows:

Beginning in the centerline of Miles Road (80 feet wide) at the Southeasterly corner of land so conveyed to Snavely Stonegate, Inc.;

Thence North $1^{\circ}50'00''$ East, along the Easterly line of land so conveyed to Snavely Stonegate, Inc., a distance of 170.49 feet to a point and the Principal Place of Beginning of the premises herein intended to be described;

- COURSE I** Thence continuing North $1^{\circ}50'00''$ East along said Easterly line, a distance of 365.27 feet to a point;
- COURSE II** Thence South $85^{\circ}04'13''$ West, a distance of 90.43 feet to a point in a curve;
- COURSE III** Thence Southeasterly along the arc of a curve deflecting to the right, 73.69 feet, said curve having a radius of 217.00 feet, and a chord which bears South $7^{\circ}53'57''$ East, 73.34 feet to a point of tangency;
- COURSE IV** Thence South $1^{\circ}50'20''$ West, a distance of 27.73 feet to a point of curvature;
- COURSE V** Thence Southeasterly along the arc of a curve deflecting to the left, 80.88 feet, said curve having a radius of 233.00 feet and a chord which bears South $8^{\circ}07'14''$ East, 80.88 feet to a point of tangency;

OCTOBER 28, 1995
LEGAL DESCRIPTION
STONEBROOKE CONDOMINIUM
PHASE X, PARCEL NO. 3
PAGE 2

VOL. 95-10194 PAGE 7

COURSE VI

Thence South $18^{\circ}04'43''$ East, a distance of 188.40 feet to the Principal Place of Beginning and containing 0.4558 acres of land as calculated and described in July, 1985 by Rudy E. Schwartz, P.S. No. 7193 of LDC, Inc. based on a boundary survey of said 19.9221 acre parcel in May, 1992 by L. Terry Freese, P.S. No. 5917 for GPD Associates, be the same, more or less but subject to all legal highways and easements of record. Bearings used herein refer to an assumed meridian and are intended to indicate angles only.



VOL. 95-10194 PAGE 8

8585 EAST AVENUE • MENTOR, OHIO 44060

(216) 255-8463, 354-8939 or 951-5263 • FAX: 255-9575

OCTOBER 28, 1995

LEGAL DESCRIPTION
STONEBROOKE CONDOMINIUM
PHASE X
PARCEL NO. 4

Situated in the Village of Orange, County of Cuyahoga and State of Ohio and known as being a portion of Original Orange Township Lot Number 6, Tract Number 3, also being known as part of a 19.9221 acre parcel of land conveyed to Snavely Stonegate, Inc. by deed recorded in Volume 92-9640, Page 44 of Cuyahoga County Records and being further bounded and described as follows:

Beginning in the centerline of Miles Road (60 feet wide) at a point which is distant North $88^{\circ}48'00''$ East 829.25 feet, measured along said centerline, from the Southeastly corner of land conveyed to William Blackler by deed dated February 23, 1901, and recorded in Volume 778, page 254 of said Cuyahoga County Records;

Thence North $1^{\circ}50'00''$ East, along the Westerly line of land so conveyed to Snavely Stonegate Inc., a distance of 524.62 feet to the Northwestly corner of Stonebrooke Condominium Phase III, Parcel No. 1 as shown by plat recorded in Volume 98, Pages 27-47 of Cuyahoga County Plat Records and the Principal Place of Beginning of the premises herein intended to be described;

COURSE I Thence continuing North $1^{\circ}50'00''$ East, along said Westerly line, a distance of 167.34 feet to a point;

COURSE II Thence North $67^{\circ}21'08''$ East a distance of 154.48 feet to a Northwestly corner of Stonebrooke Condominium Phase I as shown by plat recorded in Volume 94, Page 87 of Cuyahoga County Plat Records;

COURSE III through COURSE VII are along Westerly lines of said Phase I;

COURSE III Thence South $22^{\circ}38'54''$ East a distance of 77.00 feet to a point;

COURSE IV Thence South $19^{\circ}51'37''$ West a distance of 16.62 feet to a point;

OCTOBER 26, 1995
LEGAL DESCRIPTION
STONEBROOKE CONDOMINIUM
PHASE X, PARCEL NO. 4
PAGE 2

VOL. 95-10194 PAGE 9

- COURSE VI** Thence Southwesterly along the arc of a curve deflecting to the left, a distance of 96.94 feet said curve having a radius of 167.00 feet and a chord which bears South $37^{\circ}40'05''$ West, 95.58 feet to a point of compound curvature;
- COURSE VII** Thence Southerly along the arc of a curve deflecting to the left, a distance of 73.03 feet said curve having a radius of 317.00 feet and a chord which bears South $14^{\circ}28'22''$ West, 72.87 feet to a point at a Northeasterly corner of said Stonebrooke Condominium Phase III, Parcel No. 1;
- COURSE VIII** Thence North $82^{\circ}09'39''$ West, along a Northerly line of said Phase III, a distance of 88.05 feet to the Principal Place of Beginning and containing 0.6009 acres of land as calculated and described in June, 1994 by Earl T Beckwith, P.S. No. 7494 of LDC, Inc. based on a boundary survey of said 19.9221 acres parcel in May, 1992 by L. Terry Frease P.S. No. 5917 for GPD Associates, be the same, more or less, but subject to all legal highways and easements of record. Bearings used herein refer to an assumed meridian and are intended to indicate angles only.



VOL. 95-10194 PAGE 10

8585 EAST AVENUE • MENTOR, OHIO 44060

(216) 255-8463, 354-6938 or 951-5283 • FAX: 255-8575

OCTOBER 26, 1995

LEGAL DESCRIPTION
STONEBROOKE CONDOMINIUM
PHASE X
PARCEL NO. 5

Situated in the Village of Orange, County of Cuyahoga and State of Ohio and known as being a portion of Original Orange Township Lot Number 6, Tract Number 3, also being known as part of a 19.9221 acre parcel of land conveyed to Snavely Stonegate, Inc. by deed recorded in Volume 92-9840, Page 44 of Cuyahoga County Records and being further bounded and described as follows:

Beginning at the Northeastly corner of Stonebrooke Condominium, Phase IV, Parcel No. 2 as shown by plat recorded in Volume 99, Page 79-85 of Cuyahoga County Plat Records in a Westerly line of Stonebrooke Condominium Phase III, Parcel No. 2 as shown by plat recorded in Volume 98, Page 27-47 of Cuyahoga County Plat Records;

Thence South $87^{\circ}47'46''$ West along the most Northerly line of said Phase IV, Parcel No. 2, a distance of 65.22 feet to an angle point therein;

Thence South $84^{\circ}15'15''$ West continuing along said Northerly line, a distance of 17.56 feet to a point;

Thence North $9^{\circ}08'53''$ East, a distance of 141.07 feet to a point;

Thence North $3^{\circ}39'22''$ West, a distance of 51.20 feet to a point in a line of said Phase III, Parcel No. 2;

Thence Westerly along the arc of a curve deflecting to the right, a distance of 129.30 feet said curve having a radius of 280.00 feet and a chord which bears South $88^{\circ}47'03''$ West, 127.98 feet to a point of tangency and the Principal Place of Beginning of the premises herein intended to be described;

COURSE I Thence North $76^{\circ}58'04''$ West a distance of 35.60 feet to a point of curvature;

COURSE II Thence Southwesterly along the arc of a curve deflecting to the left, a

OCTOBER 26, 1995
LEGAL DESCRIPTION
STONEBROOKE CONDOMINIUM
PHASE X, PARCEL NO. 5
PAGE 2

VOL. 95-10194 PAGE 11

- COURSE III** Thence Southwesterly along the arc of a curve deflecting to the left, a distance of 55.97 feet said curve having a radius of 900.16 feet and a chord which bears South $9^{\circ}17'16''$ East, 55.97 feet to a point;
- COURSE IV** Thence North $78^{\circ}48'09''$ East a distance of 90.32 feet to a point;
- COURSE V** Thence North $5^{\circ}53'23''$ West, a distance of 79.81 feet to the Principal Place of Beginning and containing 0.1917 acres of land as calculated and described in March, 1995 by Rudy E. Schwartz, P.S. No. 7193 of LDC, Inc., based on a boundary survey of said 19.9221 acre parcel in May, 1992 by L.Terry Frease P.S. No. 6917 for GPD Associates, be the same, more or less, but subject to all legal highways and easements of record. Bearings used herein refer to an assumed meridian and are intended to indicate angles only.

EXHIBIT "2"

TO NINTH AMENDMENT TO DECLARATION OF CONDOMINIUM
OWNERSHIP FOR STONEBROOKE CONDOMINIUM

A NARRATIVE DESCRIPTION OF BUILDINGS AND UNITS

The Condominium Development is situated on a parcel of real estate located on the north side of Miles Road, east of Brainard Road in the Village of Orange, Cuyahoga County, Ohio. The Development is being expanded to include two (2) single-family detached Buildings each containing one (1) Unit and four (4) duplex type Buildings each containing two (2) Units for a total of ten (10) Units, designated as Unit Nos. 13, 14, 15, 32, 33, 34, 35, 38, 39 and 55.

The Buildings are constructed on either concrete slab foundations or basements, principally of wood frame with drywall finish on the interior walls and vinyl siding on the exterior walls with a partial stone front. The roofs are fiberglass shingle. The attached duplex Units are separated by a common wall. The four (4) duplex Buildings contain Unit Nos. 14, 15, 32, 33, 34, 35, 38 and 39 and are known as "Primrose" type Units. The two (2) single family detached Buildings contain Unit Nos. 13 and 55 and are known as "Foxglove" type Units.

The "Primrose" is a one and one-half-story Unit of cape cod design containing from approximately 2,001 square feet of living area to approximately 2,418 square feet of living area, exclusive of the garage and optional basement, family room, home office and garage extension areas. The first floor contains a living room, dining room, kitchen, breakfast area, laundry room, utility room, one (1) bedroom, one (1) full bath, one-half (1/2) bath and an attached two (2) car garage. The second floor contains either two (2) bedrooms and one (1) full bath or one (1) bedroom, a loft and one (1) full bath. See the Drawings for the second floor configuration.

The "Foxglove" is a single-story Unit of ranch design containing from approximately 1,885 square feet of living area to approximately 1,910 square feet of living area, exclusive of the garage and optional basement areas. Units containing bay windows may have slightly larger square footages. The single floor contains a living room, dining room, den, kitchen, breakfast area, two (2) bedrooms, two (2) full baths, utility room, laundry room and an attached two (2) car garage.

Any inconsistencies between the narrative descriptions of the Units and/or of the Common Areas on one hand and the "as built" Drawings on the other hand shall be resolved in favor of the "as built" Drawings.

EXHIBIT "3"TO NINTH AMENDMENT TO DECLARATION OF CONDOMINIUM
OWNERSHIP FOR STONEBROOKE CONDOMINIUM

Unit No.	Phase No.	Unit Address	Unit Type	Percentage or Fractional Interest in Common Areas and Facilities and Percentage or Fractional Interest in Common Expenses, Common Surplus, Common Profits and Common Losses
3	I	51 West Stonebrooke Drive	Primrose	1/77th
4	I	55 West Stonebrooke Drive	Primrose	1/77th
5	I	60 West Stonebrooke Drive	Primrose	1/77th
6	I	64 West Stonebrooke Drive	Primrose	1/77th
7	I	61 West Stonebrooke Drive	Primrose	1/77th
8	I	65 West Stonebrooke Drive	Primrose	1/77th
18	I	234 Stonebrooke Oval	Primrose	1/77th
19	I	230 Stonebrooke Oval	Primrose	1/77th
20	I	225 Stonebrooke Oval	Foxglove	1/77th
21	I	221 Stonebrooke Oval	Foxglove	1/77th
11	II	71 West Stonebrooke Drive	Foxglove	1/77th
12	II	75 West Stonebrooke Drive	Foxglove	1/77th
16	II	235 Stonebrooke Oval	Foxglove	1/77th
17	II	231 Stonebrooke Oval	Foxglove	1/77th
22	II	215 Stonebrooke Oval	Primrose	1/77th
23	II	211 Stonebrooke Oval	Primrose	1/77th
24	II	210 Stonebrooke Oval	Primrose	1/77th
25	II	214 Stonebrooke Oval	Primrose	1/77th
26	II	220 Stonebrooke Oval	Primrose	1/77th
27	II	224 Stonebrooke Oval	Primrose	1/77th

Unit No.	Phase No.	Unit Address	Unit Type	Percentage or Fractional Interest in Common Areas and Facilities and Percentage or Fractional Interest in Common Expenses, Common Surplus, Common Profits and Common Losses
10	III	74 West Stonebrooke Drive	Primrose	1/77th
49	III	121 Stonebrooke Oval	Primrose	1/77th
50	III	125 Stonebrooke Oval	Primrose	1/77th
51	III	131 Stonebrooke Oval	Foxglove	1/77th
52	III	135 Stonebrooke Oval	Foxglove	1/77th
53	III	130 Stonebrooke Oval	Foxglove	1/77th
54	III	134 Stonebrooke Oval	Foxglove	1/77th
56	III	140 Stonebrooke Oval	Primrose	1/77th
57	III	144 Stonebrooke Oval	Primrose	1/77th
64	III	170 Stonebrooke Oval	Foxglove	1/77th
65	III	174 Stonebrooke Oval	Foxglove	1/77th
40	IV	100 Stonebrooke Oval	Foxglove	1/77th
41	IV	104 Stonebrooke Oval	Foxglove	1/77th
46	IV	111 Stonebrooke Oval	Foxglove	1/77th
47	IV	115 Stonebrooke Oval	Foxglove	1/77th
70	IV	190 Stonebrooke Oval	Foxglove	1/77th
71	IV	194 Stonebrooke Oval	Foxglove	1/77th
72	IV	191 Stonebrooke Oval	Primrose	1/77th
73	IV	195 Stonebrooke Oval	Primrose	1/77th
76	IV	201 Stonebrooke Oval	Foxglove	1/77th
77	IV	205 Stonebrooke Oval	Foxglove	1/77th
48	V	120 Stonebrooke Oval	Foxglove	1/77th

Unit No.	Phase No.	Unit Address	Unit Type	Percentage or Fractional Interest in Common Areas and Facilities and Percentage or Fractional Interest in Common Expenses, Common Surplus, Common Profits and Common Losses
66	VI	180 Stonebrooke Oval	Primrose	1/77th
67	VI	184 Stonebrooke Oval	Primrose	1/77th
1	VII	50 West Stonebrooke Drive	Primrose	1/77th
2	VII	54 West Stonebrooke Drive	Primrose	1/77th
42	VII	101 Stonebrooke Oval	Primrose	1/77th
43	VII	105 Stonebrooke Oval	Primrose	1/77th
68	VII	181 Stonebrooke Oval	Primrose	1/77th
69	VII	185 Stonebrooke Oval	Primrose	1/77th
74	VII	200 Stonebrooke Oval	Foxglove	1/77th
75	VII	204 Stonebrooke Oval	Foxglove	1/77th
30	VIII	300 East Stonebrooke Court	Primrose	1/77th
31	VIII	304 East Stonebrooke Court	Primrose	1/77th
58	VIII	150 Stonebrooke Oval	Primrose	1/77th
59	VIII	154 Stonebrooke Oval	Primrose	1/77th
60	VIII	151 Stonebrooke Oval	Foxglove	1/77th
61	VIII	155 Stonebrooke Oval	Foxglove	1/77th
62	VIII	160 Stonebrooke Oval	Primrose	1/77th
63	VIII	164 Stonebrooke Oval	Primrose	1/77th
28	IX	301 East Stonebrooke Court	Foxglove	1/77th
29	IX	305 East Stonebrooke Court	Foxglove	1/77th
36	IX	320 East Stonebrooke Court	Primrose	1/77th
37	IX	324 East Stonebrooke Court	Primrose	1/77th

Unit No.	Phase No.	Unit Address	Unit Type	Percentage or Fractional Interest in Common Areas and Facilities and Percentage or Fractional Interest in Common Expenses, Common Surplus, Common Profits and Common Losses
14	X	90 West Stonebrooke Drive	Primrose	1/77th
15	X	94 West Stonebrooke Drive	Primrose	1/77th
32	X	311 East Stonebrooke Court	Primrose	1/77th
33	X	315 East Stonebrooke Court	Primrose	1/77th
34	X	310 East Stonebrooke Court	Primrose	1/77th
35	X	314 East Stonebrooke Court	Primrose	1/77th
38	X	330 East Stonebrooke Court	Primrose	1/77th
39	X	334 East Stonebrooke Court	Primrose	1/77th
55	X	141 Stonebrooke Oval	Foxglove	1/77th
TOTAL:				1


CONSENT OF MORTGAGEE TO NINTH AMENDMENT TO DECLARATION OF
CONDOMINIUM OWNERSHIP FOR STONEBROOKE CONDOMINIUM

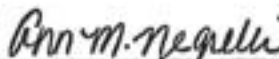
The undersigned, SECURITY FEDERAL SAVINGS AND LOAN ASSOCIATION OF CLEVELAND, is mortgagee of premises described in the within Ninth Amendment to Declaration of Condominium Ownership for Stonebrooke Condominium, Orange Village, Ohio, by virtue of the following mortgages: (a) mortgage filed for record on November 5, 1992 in Volume 92-9991, Page 44 et seq. of Cuyahoga County Records; (b) mortgage filed for record on April 23, 1993 in Volume 93-3677, Page 53 et seq. of Cuyahoga County Records; (c) mortgage filed for record on April 23, 1993 in Volume 93-3678, Page 4 et seq. of Cuyahoga County Records; (d) mortgage filed for record on August 12, 1993 in Volume 93-8528, Page 33 et seq. of Cuyahoga County Records; and (e) mortgage filed for record on August 12, 1993 in Volume 93-8523, Page 58 et seq. of Cuyahoga County Records ("Mortgages").

The undersigned hereby consents to the execution and delivery of the foregoing Ninth Amendment to Declaration of Condominium Ownership, with Drawings and other exhibits thereto ("Condominium Documents"), and to the filing thereof in the Office of the County Recorder of Cuyahoga County, Ohio, and further subjects and subordinates the Mortgages to the Condominium Documents, and to the provisions of Chapter 5311 of the Ohio Revised Code.

SIGNED AND ACKNOWLEDGED IN THE
THE PRESENCE OF:


(Witnesses as to both signatures):


Print Name ANN M. NEGRELLI


Print Name ANN M. NEGRELLI

SECURITY FEDERAL SAVINGS AND
LOAN ASSOCIATION OF CLEVELAND

By: 
GARY B. SAHLER, ASSISTANT VICE PRESIDENT

By: 
JAMES MADRZAK, ASSISTANT VICE PRESIDENT

STATE OF OHIO)
) SS.
COUNTY OF CUYAHOGA)

BEFORE ME, a Notary Public, in and for said County and State, personally appeared the above-named SECURITY FEDERAL SAVINGS AND LOAN ASSOCIATION OF CLEVELAND by GARY A. SALLER, its ASST. VICE PRES., and by JAMES MARZAK, its ASST. VICE PRES., who, having been first duly sworn acknowledged that they did execute the foregoing instrument and that the same was their free act and deed individually and as such officers and the free act and deed of the said corporation.

IN TESTIMONY WHEREOF, I have herunto set my hand and affixed my official seal at Mayfield Heights, Ohio, this 10TH day of NOVEMBER, 1995.


Notary Public

THIS INSTRUMENT PREPARED BY:

Richard A. Rosner, Attorney at Law
Kahn, Kleinman, Yanowitz & Arson Co., L.P.A.
Suite 2600, The Tower At Erieview
1301 East Ninth Street
Cleveland, Ohio 44114-1824
(216) 696-3311

LOIS A. GATTUZZI
Notary Public, State of Ohio
My Commission Expires Nov. 22, 1997
(Recorded in Cuyahoga County)

CONSENT OF MORTGAGEE TO NINTH AMENDMENT TO DECLARATION OF
CONDOMINIUM OWNERSHIP FOR STONEBROOKE CONDOMINIUM

The undersigned, BONNI SPINELLI, LEE FRANCIS, MARY LOU ASCHERL and ELEANOR ZAVODNY, are mortgagees of the premises described in the within Ninth Amendment to Declaration of Condominium Ownership for Stonebrooke Condominium (the "Amendment"), Orange Village, Cuyahoga County, Ohio, by virtue of mortgage filed for record on OCTOBER 28, 1992 in Volume 92-9640, Page 48 et seq. of Cuyahoga County Records ("Mortgage").

The undersigned hereby consents to the execution and delivery of the Amendment with exhibits thereto, and to the filing thereof in the Office of the County Recorder of Cuyahoga County, Ohio, and further subjects and subordinates the Mortgage to the Amendment, exhibits thereto, and to the provisions of Chapter 5311 of the Ohio Revised Code.

SIGNED AND ACKNOWLEDGED
IN THE PRESENCE OF:
(Names of witnesses must either be
typed or printed below their signatures)

Jean M. Blaha
Jean M. Blaha
Blair N. Mellings
Blair N. Mellings
Joseph W. Hite
Joseph W. Hite
Sandra Rize
SANDRA RIZE
Jean M. Blaha
Jean M. Blaha
Blair N. Mellings
Blair N. Mellings
Jean M. Blaha
Jean M. Blaha
Blair N. Mellings
Blair N. Mellings

Bonni Spinelli
BONNI SPINELLI

Lee Francis
LEE FRANCIS

Mary Lou Ascherl
MARY LOU ASCHERL

Eleanor Zavodny
ELEANOR ZAVODNY

STATE OF OHIO
CUYAHOGA COUNTY

SS:

VOL. 95-10194 PAGE 20

Before me, a notary public, in and for said County and State, personally appeared the above-named BONNI SPINELLI, who acknowledged that she did sign the foregoing instrument and that the same is her free act and deed.

IN TESTIMONY WHEREOF, I have hereunto set my hand and official seal, at Beverly, Ohio, this 15 day of October, A.D. 1992.

Jean M. Blaha
NOTARY PUBLIC
JEAN M. BLAHA
Notary Public - State of Ohio, Cuyahoga County
My Commission Expires February 22, 1992

STATE OF Tennessee
Pickett COUNTY

SS:

Before me, a notary public, in and for said County and State, personally appeared the above-named LEE FRANCIS, who acknowledged that he did sign the foregoing instrument and that the same is his free act and deed.

IN TESTIMONY WHEREOF, I have hereunto set my hand and official seal, at Burdstown, TN, this 20th day of October, A.D. 1992.

Brenda D. Cross
NOTARY PUBLIC
MY Commission
EXPIRES 6-24-96

STATE OF OHIO
CUYAHOGA COUNTY

SS:

Before me, a notary public, in and for said County and State, personally appeared the above-named MARY LOU ASCHERL and ELEANOR ZAVODNY, who acknowledged that they did sign the foregoing instrument and that the same is their free act and deed.

IN TESTIMONY WHEREOF, I have hereunto set my hand and official seal, at Beverly, Ohio, this 15 day of October, A.D. 1992.

Jean M. Blaha
NOTARY PUBLIC
JEAN M. BLAHA
Notary Public - State of Ohio, Cuyahoga County
My Commission Expires February 22, 1992

This Instrument Prepared By:

Richard A. Rosner, Attorney at Law
Kahn, Kleinman, Yanowitz & Arnson Co., L.P.A.
Suite 2600, The Tower At Erieview
1301 East Ninth Street
Cleveland, Ohio 44114-1094

3

TENTH AMENDMENT TO DECLARATION OF CONDOMINIUM OWNERSHIP
FOR STONEBROOK CONDOMINIUM AND
TENTH AMENDMENT TO BY-LAWS OF STONEBROOK CONDOMINIUM
OWNERS' ASSOCIATION

File No. Accom. C.S.
CTC 15706

The undersigned Brian Eisenberg and Steven Gage, being respectively the President and Secretary of Stonebrook Condominium Owners' Association (the "Association") hereby acknowledge and certify that by the affirmative approval and authorization of more than seventy-five percent (75%) of the voting power of the Association, the Declaration of Condominium Ownership for Stonebrook Condominium (the "Declaration") and the By-laws of the Stonebrook Condominium Owners' Association (the "By-laws") as amended are hereby further amended as follows:

1. Article XIX, Miscellaneous Provisions, paragraph (I), Notices, of the Declaration is hereby amended in its entirety and replaced with the language set forth on Exhibit A, attached hereto and made a part hereof by reference.

2. Article V, Determination and Payment of Assessments, Section 2, of the By-laws is hereby amended in its entirety to read as attached on Exhibit B, attached hereto and made a part hereof by reference.

3. Article IV, General Powers of the Association, Section 1, Payments for Maintenance Funds, (k) Limitation on Capital Additions and Improvements, of the By-laws is hereby amended in its entirety to read as set forth on Exhibit C, attached hereto and made a part hereof by reference.

Further, the undersigned hereby certify that a copy of these amendments have been mailed or hand delivered to all Unit Owners (as defined in the Declaration) and all first mortgagees of Units (as defined in the Declaration) of Stonebrook Condominium.

The Declaration and By-laws were originally recorded in Volume 93-10143, Page 2 et seq. of the Cuyahoga County Records, the First Amendment was recorded in Volume 93-11530, Page 50 et seq. of the Cuyahoga County Records; the Second Amendment was recorded in Volume 94-04448, Page 10 et seq. of the Cuyahoga County Records; the Third Amendment was recorded in Volume 94-06651, Page 60 et seq. of the Cuyahoga County Records; the Fourth Amendment was recorded in Volume 94-08164, Page 43 et seq. of the Cuyahoga County Records; the Fifth Amended was recorded in Volume 94-10606, Page 15 et seq. of the Cuyahoga County Records; the Sixth Amendment was recorded in Volume 94-12095, Page 32 et seq. of the Cuyahoga County Records; the Seventh Amendment was recorded in Volume 95-02895, Page 14 et seq. of the Cuyahoga County Records; the Eighth Amendment was recorded in Volume 95-05766, Page 53 et seq. of the Cuyahoga County Records; and the Ninth Amendment was recorded in Volume 95-10193, Page 57 et seq. of the Cuyahoga County Records.

IN WITNESS WHEREOF, the undersigned Brian Eisenberg, as President, and Steven Gage, as Secretary, of the Stonebrook Condominium Owners' Association have executed this instrument this 14th day of MAY, 2002.

Witnessed:

Janne Dany
Michelle Subadi
Tom Day
William T. Jedy

Brian Eisenberg
Brian Eisenberg, President
Steven M. Gage
Steven Gage, Secretary

CUYAHOGA COUNTY RECORDER
200205171129 PAGE 2 of 8

STATE OF OHIO)
) ss
COUNTY OF CUYAHOGA)

Executed before me on the 14th day of May, 2002, by Brian Eisenberg, who, under penalty of perjury and violation of Section 2921.11 of the Revised Code represented to me to be said person.


Notary Public

JOANNE DAMIAN
Notary Public, State of Ohio
Recorded in Cuyahoga Cty.
My Comm. Expires 02-21-05

STATE OF OHIO)
) ss
COUNTY OF CUYAHOGA)

Executed before me on the 14th day of May, 2002, by Steven Gage, who, under penalty of perjury and violation of Section 2921.11 of the Revised Code represented to me to be said person.


Notary Public

BRIAN H. EISENBERG, Attorney At Law
Notary Public - State of Ohio
My commission has no expiration date
Section 147.03 R. C.

This Instrument Prepared By:

Calfee, Halter & Griswold LLP
1400 McDonald Investment Center
800 Superior Avenue
Cleveland, Ohio 44114-2688

CUYAHOGA COUNTY RECORDER
200205171129 PAGE 3 of 6

EXHIBIT A

DECLARATION OF CONDOMINIUM OWNERSHIP
FOR STONEBROOKE CONDOMINIUM

Article XIX, Miscellaneous Provisions

Paragraph (I), Notices.

(I) Notices. All notices required or permitted hereunder, and under the Bylaws and the Act, to the Association, the Board of Managers and its delegates shall be in writing and shall be sent by registered or certified mail, return receipt requested, to the Board of Managers or its delegates at the address of the Condominium Property or to such other address as the Board may designate from time to time by notice in writing to all Unit Owners. All notices to any Unit Owner shall be sent by regular mail to such Unit Owner's address or to such other address as may be designated by the Unit Owner from time to time, in writing, to the Board of Managers except any of those notices required to be sent by certified mail, return receipt requested, by the Bylaws of the Association or the laws of the State of Ohio. All notices shall be deemed to have been given and therefore effective not later than forty-eight (48) hours after the date that such notice is deposited in the U.S. Mail, except notices of change of address which shall be deemed to have been given when received, and except as otherwise provided therein. Any notice required or permitted to be given to any Occupant of a Unit other than a Unit Owner shall effectively be given if hand delivered to such Occupant or placed in his mailbox or placed under the door to such Occupant's Unit.

EXHIBIT "B"

TO DECLARATION OF CONDOMINIUM OWNERSHIP FOR
STONEBROOKE CONDOMINIUM

BYLAWS

OF

STONEBROOKE CONDOMINIUM OWNERS' ASSOCIATION

A Non-Profit Ohio Corporation

ARTICLE V

DETERMINATION AND PAYMENT OF ASSESSEMNTS

Section 2. Preparation of Estimated Budget. Each year on or before December 1st, the Association shall estimate the total amount necessary to pay the cost of wages, materials, insurance, services and supplies which will be required during the ensuing calendar year for the rendering of all services, together with a reasonable amount considered by the Association to be necessary for a reserve for contingencies and replacements, and shall on or before December 15th notify each Owner in writing as to the amount of such estimate, with reasonable itemization thereof. Said "estimated cash requirement" shall be assessed to the Owners according to each Owner's percentage of ownership in the Common Areas and Facilities as set forth in the Declaration. On or before January 1st of the ensuing year, and the 1st of each and every month of said year, each Owner shall be obligated to pay to the Association or as it may direct one-twelfth (1/12) of the assessment made pursuant to this section. On or before the date of the annual meeting of each calendar year, the Association shall supply to all Owners an itemized accounting of the maintenance expenses for the preceding calendar year actually incurred and paid together with a tabulation of the amounts collected pursuant to the estimate provided, and showing the net amount over or short of the actual expenditures plus reserves. Any amount accumulated in excess of the amount required for actual expenses and reserves shall be credited to the Reserve Fund and any net shortage shall be added according to each Owner's percentage of ownership in the Common Areas and Facilities to the installments due in the succeeding six months after rendering of the accounting.

EXHIBIT C

TO DECLARATION OF CONDOMINIUM OWNERSHIP FOR
STONEBROOKE CONDOMINIUM

BYLAWS

OF

STONEBROOKE CONDOMINIUM OWNERS' ASSOCIATION

A Non-Profit Ohio Corporation

ARTICLE IV

GENERAL POWERS OF THE ASSOCIATION

Section 1. Payments from Maintenance Funds. The Association, for the benefit of all the owners, shall acquire, and shall pay for out of the maintenance fund hereinafter provided for all Common Expenses arising with respect to, or in connection with, the Condominium Property, including, without limitation, the following:

(k) Limitation on Capital Additions and Improvements. The Association's powers hereinabove enumerated shall be limited in that the Association shall have no authority to acquire and pay for out of the maintenance fund any acquisitions, capital additions and improvements, or structural alterations to the Common Areas and Facilities (other than for purposes of maintaining, replacing, restoring or repainting portions of the Common Areas and Facilities, subject to all the provisions of the Declaration and these Bylaws) having a total cost in excess of Five Thousand Dollars (\$5,000.00), nor having an aggregate cost in any one (1) calendar year period in excess of Ten Thousand Dollars (\$10,000.00), without in each case the prior approval of the members of the Association entitled to exercise a majority of the voting power of the Association and subject to the necessary monies being presently available within this fund. The limitations of expenditures by the Association contained in this Section shall not apply to repair of the Condominium Property due to casualty loss, emergency repairs immediately necessary for the preservation and safety of the Condominium Property or for the safety of persons or to avoid suspension of any necessary services. The foregoing provisions of this Section 1.(K) also shall not apply to the rehabilitation and renewal of obsolete property, which shall be governed by the Declaration.

HP
5311

ELEVENTH AMENDMENT TO DECLARATION OF CONDOMINIUM
OWNERSHIP FOR STONEBROOKE CONDOMINIUM AND
ELEVENTH AMENDMENT TO BY-LAWS OF STONEBROOKE
CONDOMINIUM OWNER'S ASSOCIATION

The undersigned Joseph Mayo and Steve Gage, being respectively the President and Secretary of Stonebrooke Condominium Owner's Association (The "Association"), hereby acknowledge and certify that by the affirmative approval and authorization of more than seventy-five (75%) percent of the voting power of the Association; and, the Declaration of Condominium Ownership for Stonebrooke Condominium (the "Declaration") and the By-laws of the Stonebrooke Condominium Owner's Association (the "By-laws"), as amended, are hereby further amended as shown in Exhibit 'A' (as to the Declaration) and Exhibit 'A-1' (as to the By-laws). Exhibits 'A' and 'A-1' are hereto annexed and incorporated herein by reference as if fully rewritten.

Further, the undersigned hereby certify that a copy of these amendments have been mailed or hand delivered to all Unit Owners (as defined in the Declaration) and all first mortgagees of Units (as defined in the Declaration) of Stonebrooke Condominium.

The Declaration and By-laws were originally recorded in Volume 93-10143, Page 2 et seq. of the Cuyahoga County Records, the First Amendment was recorded in Volume 93-11530, Page 50 et seq. of the Cuyahoga County Records; the Second Amendment was recorded in Volume 94-04448, Page 10 et seq. of the Cuyahoga County Records; the Third Amendment was recorded in Volume 94-06651, Page 60 et seq. of the Cuyahoga County Records; the Fourth Amendment was recorded in Volume 94-08164, Page 43 et seq. of the Cuyahoga County Records; the Fifth Amendment was recorded in Volume 94-10606, Page 15 et seq. of the

✓ Alex Fishman

Stephen M Gage
Steve Gage, Secretary

Frances Mayo

STATE OF OHIO)
 :
COUNTY OF CUYAHOGA)

SS

Executed before me on the 10th day of SEPTEMBER 14, 2007, by Steve Gage, Secretary of Stonebrooke Condominium Owner's Association, who, under penalty of perjury and violation of Section 2921.11 of the Revised Code represented to me to be said person.

Alex Fishman
Notary Public

This Instrument Prepared By:
Robert Hart Stotter (0010995)
Stotter & Koosed Co., L.P.A.
75 Public Square Building
Suite 1200
Cleveland, Ohio 44113
216-696-2040

ALEX FISMAN
Notary Public
State of Ohio (Reg. Cuy. Cty.)
My Commission expires 06/30/2008



ELEVENTH AMENDMENT TO THE DECLARATION OF CONDOMINIUM OWNERSHIP
FOR STONEBROOKE CONDOMINIUM AND TENTH AMENDMENT TO DECLARATION
OF OWNERSHIP OF STONEBROOKE CONDOMINIUM

Exhibit 'A'

AMENDMENT TO DECLARATION OF CONDOMINIUM OWNERSHIP

- I. Article I of the Declaration, Definitions, at Section (G) is amended as follows:
- (G) Common Areas and Facilities. For the purposes of this Eleventh Amendment to the Declaration, the term "Common Elements" (as used in the Ohio Revised Code Section § 5311.01 (F), as amended July 20, 2004), shall, for the purposes of this Declaration and any and all related documents, and to the extent not in conflict with the said Declaration, have the same meaning as the term "Common areas and facilities" heretofore defined and used in this Declaration.
- II. Article I of the Declaration, Definitions, at Section (K) is amended as follows:
- (K) "Common Profits". Means the amount by which the total income received from assessments charged for special benefits to specific Units, rents received from rentals or equipment or space in the Common Areas, and any other fee charge or income other than Common Assessments exceeds expenses allocable to the income, rental, fee or charge. Unless retained by the Board of Managers as reserves, the common profits of a condominium property shall be distributed among, and, except as provided in Article V (B-1), if enacted, the common expenses shall be charged to the unit owners according to the undivided interests in the common elements appurtenant to their respective units.
- III. Article I of the Declaration, Definitions, at Section (R) is amended as follows:
- (R) Limited Common Areas and Facilities. For the purposes of this Eleventh Amendment to the Declaration, the term "Limited Common Elements" (as used in the Ohio Revised Code Section § 5311.01 (F), as amended July 20, 2004), shall, for the purposes of this Declaration and any and all related documents, and to the extent not in conflict with the said Declaration, have the same meaning as the term "Limited Common areas and facilities" heretofore defined and used in this Declaration.

IV. Article II Section D is created at which the following is added:

- (D) Action requiring 75% of Owners. Except as otherwise provided herein, the approval of Unit Owners exercising not less than seventy-five percent (75%) of the voting power of Unit Owners, as well as the authorization of the Board, shall be required for the Association to purchase or sell real property that does not constitute a "Unit" in the Condominium. Expenses incurred in connection with the purchase or sale of real property shall constitute a "common expense."

V. Article III is amended by the insertion of the following as sections (L), (M) & (N)

(L) Relocation of Boundaries of Units and Limited Common Elements.

1. Right to Relocate Boundaries of Units and Limited Common Elements. Notwithstanding any provision in this Declaration to the contrary, to the extent not prohibited by Ohio Law, the boundaries between adjoining Units and appurtenant Limited Common Elements may be relocated and the undivided interests in the Common Elements appurtenant to those Units may be reallocated by an amendment to the Declaration pursuant to the following procedures:
 - a. The Owners of the adjoining Units shall submit to the Board a written application for the relocation and reallocation. The application shall be accompanied by the written consents of the holders of all liens on those Units, except liens for real estate taxes and assessments not due and payable.
 - b. In the application, the Owners of the adjoining Units may request a specific reallocation of their undivided interests in the Common Elements allocated to the adjoining Units.
2. Board Approval of Relocation of Boundaries and Reallocation of Undivided Interests in Common Elements. Unless the Board finds any requested reallocation of the undivided interests in the Limited Common Elements to be unreasonable, within thirty days after the Board receives the application, the Association shall prepare, at the expense of the Owners of the adjoining Units, an amendment to the Declaration that is executed by the Owners of the affected Units and that includes all of the following:
 - a. Identification of the affected Units;
 - b. Words of conveyance between the Owners of the Units;

- c. A specification of the undivided interests in the Common Elements, the proportionate shares of common surplus and common expenses, and the voting powers of each Unit resulting from the relocation and reallocation, the total of which shall equal the interests, shares, and powers of the former adjoining Units.
 3. Recording Amendment. At the expense of the Owners of the affected Units, the Association shall record the amendment to the Declaration together with both of the following:
 - a. Any drawing, plat, or plans necessary to show the altered boundaries of the affected Units;
 - b. The dimensions and identifying number of each Unit that results from the relocation and reallocation.
 - c. Existing liens automatically shall attach to each Unit that results from the relocation and reallocation.
- (M) Limited Common Elements--Reallocation. Notwithstanding any provision in this Declaration to the contrary, to the extent not prohibited by Ohio Law, rights to the use of Limited Common Elements may be reallocated between or among Units by an amendment to the Declaration pursuant to the following procedures:
 1. The Owners of the affected Units shall prepare and execute at their expense an amendment to the Declaration that identifies the affected Units and specifies the reallocated rights to the affected Limited Common Elements.
 2. The Owners of the affected Units shall submit to the Board of Managers of the Unit Owners Association the amendment, accompanied by the written consents of the Owners of all affected Units and the holders of all liens on those Units except liens for real estate taxes and assessments not due and payable.
 3. At the expense of the Owners of the affected Units, the Unit Owners Association shall record the submitted amendment to the Declaration.
- (N) Construction of Improvements in Common and Limited Common Elements. Notwithstanding any provision in this Declaration to the contrary, to the extent not prohibited by Ohio Law and subject to such rules as the Board may adopt, the Board may authorize the use of Limited Common Elements appurtenant to a particular Unit to be used for the construction of open, unenclosed patios, hedges, decks, fences or similar improvements provided that:

1. Visible Areas. Nothing shall be caused or permitted to be hung or displayed on any improvement hereinunder permitted unless authorized by the Board, and subject to such rules and regulations as the Board may adopt from time to time.
2. Architectural Control. Except for improvements constructed by the Declarant, or as specifically permitted herein, no building, fence, wall, sign or other structure or improvement shall be commenced, erected or maintained upon the Condominium Property, or any part thereof, nor shall any exterior addition to or change or alteration therein be made, until the plans and specifications showing the nature, kind, shape, height, materials, color and location of the same shall have been submitted to and approved in writing by the Board or its designated representative, as to lawfulness and appropriateness, and as to harmony of external design, color and location in relation to surrounding structures and topography. In the event the Board, or its designated representative, fails to approve or disapprove such plans and specifications within sixty (60) days after they have been submitted to it, approval will not be required and these provisions will be deemed to have been fully satisfied. The Board may condition such approval upon the requesting Unit Owner's agreement to insure, maintain and repair the same, and such agreement shall be binding upon the Unit Owner and the Unit Owners successors in ownership of the Unit, notwithstanding any provision of the Condominium Organizational Documents to the contrary. Such obligation to insure, maintain and repair such improvements shall be memorialized in an agreement prepared at the direction of the Board (but at the expense of the requesting Unit Owner) and recorded in the chain of title so that all successors in title shall have notice that the maintenance and repair of such improvements are not the responsibility of the Association.
3. The construction of an addition to or an expansion of a unit into limited common elements or common elements may not be authorized without the consent of all unit owners.

VI. Article V of the Declaration is amended by adding section (B-1):

(B-1) All costs of the administration, operation, maintenance, repair, and replacement of common elements are common expenses.

1. This Declaration may be amended by a vote of the Unit Owners exercising not less than ninety per cent of the voting power of the Unit Owners association to provide that, regardless of undivided interests, the following common expenses shall be computed on an equal per unit basis:

- a. Expenses that arise out of the administration, operation, maintenance, repair, and replacement of security, telecommunications, rubbish removal, roads, entrances, recreation facilities, landscaping, and grounds care;
 - b. Legal, accounting, and management expenses.
2. Expenses not included in division 1 of this section shall be computed on the basis of the undivided interest in the common elements allocated to each unit.

VII. Article V of the Declaration, at Section (D) is amended as follows:

(D) Lien of Association is deleted, in its entirety, and the following is placed in its stead:

(D) Lien of Association

1. Assessments. Assessments and charges due from a Unit to the Association shall be the following: 1. Annual operating expenses; 2. Special individual unit assessment arising from this Declaration, the By-laws or the rules and regulations enacted by the Board; which assessments shall apply to Units individually and not generally; and, special assessments for capital improvements.
2. Interest, fees and costs. If any assessment, or any installment or portion of any assessment is not paid within ten (10) days after the same has become due, the entire unpaid balance shall immediately, without notice or demand, become due and payable, and the Board, at its option, without notice or demand, may charge additional amounts for the following all to the extent not prohibited by Ohio law:
 - a. reasonable, uniform administrative late fees as determined by the Board from time to time;
 - b. enforcement charges and collection costs (including, without limitation, attorneys and paralegal fees) the association incurs or estimates that it will incur in connection with the collection of the delinquency;
 - c. interest on the entire unpaid balance of assessments and costs incurred by the Association in connection with such collection, at the rate of 8% per annum or at such other rate as the Board may from time to time determine; and,

- d. any other charges authorized by the Declaration, By-Laws or the Rules and Regulations promulgated by the Board,
3. Application of Payments. Payments made by a Unit Owner for assessments shall be applied:
 - a. First, for the payment of interest accrued on the delinquent installments or portions of unpaid assessments and on costs incurred by the Association in connection with such collection, at the rate of 8% per annum or at such other rate as the Board may from time to time have otherwise determined;
 - b. Second, for the payment of administrative late fees charged with respect to the delinquency applicable to the Unit;
 - c. third, to reimburse the Association for enforcement charges and collection costs (including, without limitation, attorneys and paralegal fees) incurred by the association in connection with the delinquency;
 - d. fourth, to the payment of delinquent installments or portions of assessments which remain unpaid.
 4. Accrual. Annual operating expenses and both types of special assessments (special individual unit assessment and special assessments for capital improvements) together with interest, fees and costs, shall be a charge and a continuing lien in favor of the Association upon the Unit against which each such assessment is made, from the effective date thereof. At any time after an installment or portion of an assessment levied pursuant hereto remains unpaid for ten (10) or more days after the same has become due and payable, a certificate of lien for all or any part of the unpaid balance of that assessment, with interest, fees and costs, may be filed with the recorder of county in which the Condominium Property is located, pursuant to authorization given by the Board. The certificate, and thereafter, renewal certificates as necessary to keep the lien in effect, shall contain a description of the Unit against which the lien exists, the name or names of the record owner or owners thereof, and the amount of the unpaid balance of the assessment with interest, fees and costs, and shall be signed by the president or other chief officer of the Association. The lien provided for herein shall remain valid for a period of five (5) years from the date a certificate of lien or renewal certificate was duly filed therefor, unless sooner released or satisfied in the same manner provided by law in the State of Ohio for the release and satisfaction of mortgages on real property, or discharged by the final judgment or order of a court in an action brought to discharge the lien.

5. Action to Discharge Lien. Any Unit Owner who believes that an assessment chargeable to his, her or its Unit (for which a certificate of lien has been filed by the Association) has been improperly charged against that Unit, may bring an action in the Court of Common Pleas of the county in which the Condominium Property is located for the discharge of that lien. In any such action, if it is finally determined that all or a portion of the assessment has been improperly charged to that Unit, the court shall make such order as is just, which may provide for a discharge of record of all or a portion of that lien.
6. Personal Obligation of Owners. Each such assessment together with interest, fees and costs, shall also be the joint and several personal obligation of the Unit Owners who owned the Unit at the time when the assessment fell due. The obligation for delinquent assessments, interest, fees and costs shall not be the personal obligation of that owner or owners' successors in title unless expressly assumed by the successors, provided, however, that the right of the Association to obtain a lien against that Unit, or to foreclose any lien thereon for these delinquent assessments, interest, fees and costs shall not be impaired or abridged by reason of the transfer, but shall continue unaffected thereby.
7. Legal Actions. In addition to the lien permitted by this Section, the Association, as authorized by the Board, may bring an action at law against the owner or owners personally obligated to pay the same, an action to foreclose a lien, or any other action permitted by law. In any foreclosure action, the owner or owners affected shall be required to pay a reasonable rental for that Unit during the pendency of such action, and the Association shall be entitled to the appointment of a receiver to collect rental. Rental collected by a receiver during the pendency of a foreclosure action shall be applied first to the payment of the portion of the common expenses chargeable to the Unit during the pendency of the foreclosure action. The Association shall be entitled to become a purchaser at any foreclosure sale.
8. No Waiver. No owner may waive or otherwise escape liability for the assessments provided for in this Declaration by non-use of the Common Elements, or any part thereof, or by abandonment of his, her or its Unit.
9. Subordination of the Lien to First Mortgages. The lien for delinquent assessments provided for herein shall be: (a) prior to any lien or encumbrance subsequently arising or created, except liens for real estate taxes and assessments of political subdivisions and liens of first mortgages that have been filed for record; (b) subject and subordinate to the title of any holder of a first mortgage lien who takes title to the Unit

pursuant to deed in lieu of foreclosure or other remedies in lieu of the foreclosure of its mortgage; and (c) subject and subordinate to the title of any purchaser at a foreclosure sale in which the Association has been joined and properly served as a party. Such new title holder (either a lender taking title by deed-in-lieu of foreclosure or other remedy in lieu of foreclosure, or a purchaser at foreclosure sale in which the Association has been joined and properly served as a party) shall take the property free of any claims for unpaid installments of assessments or charges against the mortgaged Unit which became due and payable prior to foreclosure sale or deed-in-lieu of foreclosure sale, but shall be liable for (and the Association shall have all rights of lien and collection with respect to) any assessments or charges against the mortgaged Unit which became due and payable after such foreclosure sale or conveyance by deed-in-lieu or foreclosure.

10. Certificate Regarding Assessments. The Board shall, upon demand, for a reasonable charge, furnish a certificate signed by the president, treasurer, secretary or other designated representative of the Association, setting forth whether the assessments on a specified Unit have been paid. This certificate shall be conclusive evidence of payment of any assessment therein stated to have been paid.

VIII. Article XII Amendment to Declaration is amended by the insertion of the following as sections (C) and (D):

(C) Amendments by Board Pursuant to Statutory Authority. The Board may, without the vote of the owners and subject to this section XII (C), amend the Declaration in any manner necessary for any of the following:

1. To meet the requirements of institutional mortgagees, guarantors and insurers of first mortgage loans, the Federal National Mortgage Association, the Federal Home Loan Mortgage Corporation, the Federal Housing Administration, the Veterans Administration, and similar institutions;
2. To meet the requirements of insurance underwriters;
3. To bring the Declaration into compliance with Chapter 5311 of the Ohio Revised Code;
4. To correct clerical or typographical errors or obvious factual errors in the Declaration or an exhibit to the Declaration; or
5. To designate a successor to the person named to receive service of process for the Association.

- (D) Any unit owner who is aggrieved by an amendment to the declaration that the Board of Managers makes pursuant to XII C. [which is taken from Ohio Revised Code §5311.05(E)(1)], above, may commence a declaratory judgment action to have the amendment declared invalid as violative of section XII (C), above and Ohio Revised Code §5311.05(E)(1). Any action filed pursuant to this provision or the Ohio Revised Code shall be filed in the Cuyahoga County Court of Common Pleas within one year from the date of the recording of the amendment.

ELEVENTH AMENDMENT TO THE DECLARATION OF CONDOMINIUM OWNERSHIP
FOR STONEBROOKE CONDOMINIUM AND TENTH AMENDMENT TO BY-LAWS OF
STONEBROOKE CONDOMINIUM OWNERS' ASSOCIATION

Exhibit 'A-1'

AMENDMENT TO BY-LAWS OF CONDOMINIUM ASSOCIATION

- I. Article I of the By-laws is amended by adding Section 9 to include the following:

Section 9. Owner Provides Information for Association. To enable the Association to maintain accurate records of the names and addresses of Unit Owners, each Unit Owner is required, at the following times, to provide the Association (by delivery to the office of the Association or to any member of the Board) written notice of the name, home address, home and business mailing addresses, and the home and business telephone numbers of the Unit Owner and all Occupants of the Unit and the name, business address and business telephone number of any person who manages the Owner's Unit as an agent of that Owner:

- a. Within thirty (30) days after the Unit Owner accepts delivery of a deed to a Unit;
- b. Within thirty (30) days after a change in any of the above-described information; and,
- c. At any time that the Board requests verification or updating of the above-described information.

- II. Article II. Section 10 is deleted in its entirety and the following is adopted in its place:

Section 10. Powers and Duties. Except as otherwise provided by law, the Declaration or these Bylaws, all power and authority of the Association shall be exercised by the Board. In carrying out the purposes of the Condominium Property and subject to the limitations prescribed by law, the Declaration or these Bylaws, the Board, for and on behalf of the Association the Board shall have all authority to manage, maintain, repair, replace, alter and improve the Common Elements and levy assessments against the Unit Owners and collect the funds for the payment thereof, and do all things, and exercise all rights provided by the Condominium Organizational Documents, or the Condominium Act, that are not specifically reserved to Unit Owners, including, without limitation:

- a. Hire and fire managing agents, attorneys, accountants, and other independent contractors and employees that the board determines are necessary or desirable in the management of the Condominium Property and the Association;

- b. Commence, defend, intervene in, settle, or compromise any civil, criminal, or administrative action or proceeding that is in the name of, or threatened against, the Association, the Board, or the Condominium Property, or that involves two or more Unit Owners and relates to matters affecting the Condominium Property;
- c. Enter into contracts and incur liabilities relating to the operation of the Condominium Property;
- d. Regulate the use, maintenance, repair, replacement, modification, and appearance of the Condominium Property;
- e. Adopt rules that regulate the use or occupancy of Units, the maintenance, repair, replacement, modification, and appearance of Units, Common Elements, and Limited Common Elements when the actions regulated by those rules affect Common Elements or other Units;
- f. Cause additional improvements to be made as part of the Common Elements;
- g. Purchase, encumber, and convey Units, and, subject to the requirements of Article II, Section 2 of the Declaration, acquire an interest in other real property and encumber or convey that interest. All expenses incurred in connection with the acquisition, encumbrance, use, and operation of that interest are common expenses.
- h. Acquire, encumber, and convey or otherwise transfer personal property;
- i. Hold in the name of the unit owners association the real property and personal property acquired pursuant to subsections (g) and (h) of this section;
- j. Grant easements, leases, licenses, and concessions through or over the Common Elements;
- k. Impose and collect fees or other charges for the use, rental, or operation of the Common Elements or for services provided to Unit Owners;
- l. Impose interest and late charges for the late payment of assessments and impose returned check charges;
- m. Promulgate and, following the procedures set forth in division Article IV Section 2 of these By-laws, impose reasonable enforcement assessments for violations of the declaration, the bylaws, and the rules of the unit owners association, and reasonable charges for damage to the common elements or other property;

- n. Adopt and amend rules that regulate the collection of delinquent assessments and the application of payments of delinquent assessments;
- o. Impose reasonable charges for preparing, recording, or copying amendments to the declaration, resale certificates, or statements of unpaid assessments;
- p. Enter a Unit for bona fide purposes when conditions exist that involve an imminent risk of damage or harm to Common Elements, another Unit, or to the health or safety of the occupants of that Unit or another Unit;
- q. To borrow funds, as needed, and pledge such security and rights of the Association as may be necessary or desirable to obtain any such loan including, without limitation, the pledge or assignment of the Association's right to future income and the Association's right to levy assessments upon the members;
- r. Suspend the voting privileges and use of recreational facilities of a Unit Owner or the Occupants of a Unit the Owners of which are delinquent in the payment of assessments for more than thirty days;
- s. Purchase insurance and fidelity bonds required by this Declaration, the By-Laws, or by The Mortgage Corporation, Federal National Mortgage Association, Department of Housing and Urban Development, Veterans' Administration, or any similar holder, insurer or guarantor of first mortgage loans upon Units in the Condominium, or such other insurance and fidelity bonds as the Board of Managers consider appropriate or necessary;
- t. Invest excess funds in investments that meet standards for fiduciary investments under Ohio law;
- u. Exercise powers that are:
 - i. Conferred by this Declaration or the By-laws, or the law of the State of Ohio;
 - ii. Necessary to incorporate or reincorporate the Association as an Ohio not-for-profit corporation;
 - iii. Permitted to be exercised in Ohio by a not-for-profit corporation;
or

- iv. Necessary and proper for the government and operation of the Association.

III. Article II. Section 10(A) is inserted as follows:

Section 10(A). Procedures for Enforcement of Violations.

- a. Notice. Prior to imposing charges for damages to the Common Elements or other property, or assessments for the enforcement of violations of the provisions of the Declaration, By-Laws or rules and regulations of the Association, the Board shall give the Owners of the Unit written notice containing:
 - b. A description of the property damaged or the violation;
 - c. The amount of the proposed charge or assessment;
 - d. A statement that the owner has a right to a hearing before the Board to contest the proposed charge or assessment;
 - e. A statement setting forth the procedures to request a hearing pursuant to subsection 10(A)(d) of this Article; and,
 - f. A reasonable date by which the Unit Owners must cure the violation to avoid the proposed charge or assessment.
- 2. Hearing. A Unit Owner may request a hearing by delivering written notice of such request no later than the tenth (10th) day after receiving the notice provided in Subsection 1 of this Article. If the Unit Owner or Unit Owners fail(s) to make a timely request for a hearing, the right to such hearing shall be considered waived, and the Board may immediately impose the charge for damages or enforcement assessment referenced in the notice provided in Subsection 1 of this Article, or may allow a reasonable time to cure the violation before imposing a charge or assessment. If a Unit Owner requests a hearing, the Board shall not levy the charge or assessment before holding a hearing, and will, at least seven (7) days prior to the hearing, provide the Unit Owners with a written notice of the date, time and location of the hearing. Within thirty (30) days following a hearing at which the Board imposes a charge or assessment, the Board shall deliver a written notice of the charge or assessment to the Unit Owners.
- 3. Manner of Notice. Any notice required under this Section to be served according to the Declaration at Article XIX (I) Notices, as amended May 17, 2002.

IV. Article II is amended by the insertion of the following as sections 15 and 16:

Section 15. Conduct of Meetings Unless otherwise determined by the Board, meetings of the Board shall be open to all Unit Owners. The Board shall have the prerogative to close their meetings to all non-board members whenever the same is necessary or convenient to the efficient administration of the Board's affairs. A meeting of the Board may be held by any method of communication, including electronic or telephonic communication provided that each member of the Board can hear (in the case of telephonic) or view (in the case of other electronic methods), participate and respond to every other member of the Board.

Section 16. Action In Writing Without Meeting. Any action that could be taken by the Board at a meeting may be taken without a meeting with the affirmative vote or approval, in a writing or writings, of all of the Managers.

V. Article II of the By-laws is amended by adding new section 17 and as follows:

Section 17. Delegation of Authority; Professional Management. The Board may delegate all or any portion of its authority to discharge its responsibilities to a managing agent. This delegation of authority and responsibility to a managing agent may be evidenced by one or more management contracts which may provide for the payment of reasonable compensation to such managing agent as a common expense, provided, however, that any agreement for professional management: shall be terminable by the Association for cause on thirty (30) days written notice; shall be terminable by either party, without penalty, on ninety (90) days written notice; shall not exceed one year unless renewed by agreement of the parties for successive one-year periods; and shall be bona fide and commercially reasonable at the time entered into under the circumstances then prevailing. Subject to the foregoing, nothing contained herein shall preclude Declarant, or any other entity designated by Declarant, from being employed as managing agent. The managing agent, or the Board, if there is no managing agent, shall have the authority to enter into contracts with Declarant, as defined by an institutional first mortgagee or agency or organization which purchases or insures first mortgages, for goods, services, or for any other thing, including, without limiting the generality of the foregoing, contracts for the providing of management, maintenance and repair services, provided the same are bona fide and commercially reasonable to the Unit Owners at the time entered into under the circumstances then prevailing and are terminable by the Association, without cause and without penalty, on ninety (90) days written notice, provided that any management contract entered into by the Declarant prior to the meeting at which control of the Association has been turned over to the Unit Owners (as provided in Section 4 of Article VII of this Declaration) may be terminated by the Board, without cause and without penalty, at any time after control of the Association has been turned over to the Unit Owners.

Section 15. Non-delegation of Authority; Professional Management. The decision by the Board not to have professional management, or to terminate professional management and assume self management, shall not be made without the consent of eligible holders of first mortgages on Units to which at least fifty-one percent (51%) of votes of Units subject to such mortgages appertain and the prior written consent of Unit Owners entitled to exercise not less than 67% of the voting power of Unit Owners (including the consent of Owners other than the Declarant who hold a majority of the voting power of Units owned by Owners other than the Declarant). Eligible holders of first mortgages on at least 51% of units subject to such mortgages held by eligible holders, may require the Association to employ professional management. Eligible holders of first mortgages on at least 51% of units subject to such mortgages held by eligible holders, may require the Association to perform and supply an audit of the Association's financial records.

- VI. Article V Section 3 of the By-Laws is deleted in its entirety and the following language is placed in its stead:

Section 3. Reserve for Contingencies and Replacements. The Association shall be obligated to build in up and maintain a reasonable working capital reserve fund to finance the cost of repair or replacement of the components of the Common Areas and Facilities. Such working capital reserve fund shall be deposited in a segregated account when control of the Association is turned over to the Unit Owners pursuant to Article II, Section 4. of these Bylaws. Included in such reserve fund is the amount (if any) referred to in Section 1. of this Article V payable by each Purchaser of a Unit at the time such Purchaser acquires title to his Unit. Upon the sale of a Unit by any Unit Owner, such Unit Owner shall have no right of any portion of the funds in the reserve fund; nor shall any such Unit Owner have any claim against the Association with respect thereto. Extraordinary expenditures not originally included in the annual estimate which may be necessary for the year, shall be charged first against such reserve fund. If said "estimated cash requirement" proves inadequate for any reason, including non-payment of any owner's assessment, the Association shall prepare an estimate of the additional cash requirements then necessary, or necessary for the balance of the year, which additional amount of cash requirements shall be assessed to the Owners according to each Owner's percentage of ownership in the Common Areas and Facilities. The Association shall serve notice of such further assessment on all Owners by a statement in writing giving the amount and reasons therefor, and such further assessment shall become effective with the monthly maintenance payment which is due not more than ten (10) days after the delivery or mailing of such notice of further assessments. All Owners shall be obligated to pay the adjusted monthly amount. The Declarant shall not use the working capital reserve fund to defray its expenses, reserve contributions or construction costs or to make up any budget deficits. When unsold Units are sold, the Declarant may use funds collected at closings to Purchasers to reimburse itself for funds it paid to the Association for each unsold Unit's share of the working capital funds. Any checks drawn on the working capital reserve fund account shall require the signature of two (2) Board members. The Reserve Fund shall be an amount deemed adequate by the Board, but no less than ten percent (10%) of the total budget unless such reserve requirement is waived annually by the Unit Owners exercising not less than a majority of the voting power of the Association.

VII. Article VI is hereby amended by the insertion of Section 11. Information Exempted from Inspection

Section 11. Information Exempted from Inspection. Subject to Section 6, above, and any other provision of these By-laws that permit any Owner, Any Unit Owner, duly authorized agent of any Unit Owner, duly authorized prospective purchaser, lender or the holder, insurer or guarantor of a first mortgages on a Unit (hereinafter sometimes referred to as 'Permitted Party'), any such Permitted Party may examine and copy any of the books, records and financial statements during normal business hours pursuant to reasonable standards established in the Declaration, these By-Laws, or by rules and regulations promulgated by the Board, which may include, without limitation, standards governing the type of documents that are subject to examination and copying, the times and locations at which those documents may be examined or copied, and the specification of a reasonable fee for copying the documents. Notwithstanding the foregoing, the Association shall not be required to permit the examination and copying of any of the following:

- a. Information that pertains to Condominium Property-related personnel matters;
- b. Communications with legal counsel or attorney work product pertaining to pending litigation or other Condominium Property-related matters;
- c. Information that pertains to contracts or transactions currently under negotiation, or information that is contained in a contract or other agreement containing confidentiality requirements and that is subject to those requirements;
- d. Information that relates to the enforcement of the Declaration, By-Laws, or rules and regulations of the Association against Unit Owners; or
- e. Information the disclosure of which is prohibited by state or federal law.

VIII. Article VII is amended to include a new section 12 which shall provide as follows:

Section 12 Lease and Rental Agreement. Notwithstanding the inclusion of these provisions in any agreement for the lease or rental of any Unit, any tenancy of a Unit shall be subject to all covenants, conditions and restrictions contained in this Declaration, or the By-Laws of the Association, or the rules and regulations of the Association, all as lawfully amended from time to time (hereinafter sometimes jointly and severally referred to as 'Condominium Documents') are part of any lease or rental of each such Unit. Any and all such leases and rentals are subject to termination for a violation by the occupants of the Condominium Documents. All such tenancies shall be subject to termination by legal proceedings in eviction brought by the Association pursuant to Ohio Revised Code Chapters 5321 and 1923, as agent for the and in the name of the Unit Owner, for any such violation, provided that the Association give the Unit Owner written notice, opportunity for curing such violation, and opportunity for hearing, all following the same procedures described in division (3) of Section 10A of Article II. The costs of any eviction action brought by the Association, including reasonable attorney's fees, shall be a special individual unit assessment against the Unit, enforceable in the same manner as all other assessments.